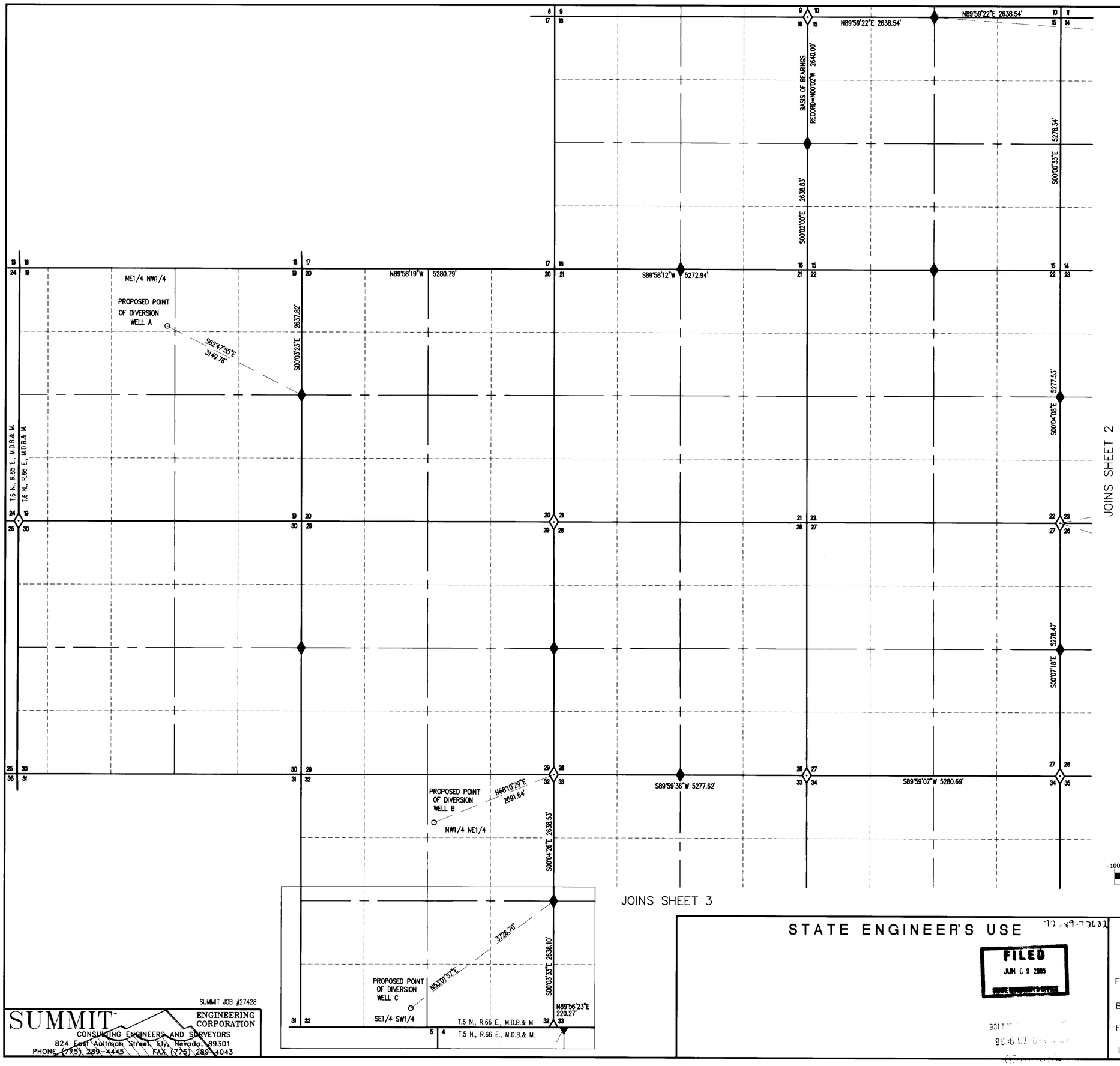

SURVEYOR'S CERTIFICATE

STATE OF NEVADA }
County of White Pine } ss.

I, Dean Neubauer, being first duly sworn, depose and say that this map, consisting of four sheets, has been correctly drawn to the designated scale from field notes of a survey made under my supervision and direction, between the 3rd day of March, 2005 and the 1st day of April, 2005 that it truly and correctly represents the proposed location and extent of the works used to divert water from underground sources, in Lincoln County, Nevada by Coyote Springs Investment, LLC for municipal and Domestic purposes. That the proposed point of diversion, the approximate location and size of the diverting channel or other conduit, place and manner of use, and the location and names of all other works or streams which are crossed by, or connected with the said works, are fully and correctly designated thereon.

Dean Neubauer
State Water Right Surveyor No. 917

PROFESSIONAL LAND SURVEYOR
DEAN NEUBAUER
Exp. 12-31-05
STATE OF NEVADA
No. 9397

Subscribed and sworn to before me this 8 day of June, 2005.

Alice F. Borghoff
Notary Public in and for White Pine County, Nevada.

ALICE F. BORGHOFF
NOTARY PUBLIC • STATE of NEVADA
White Pine County • Nevada
CERTIFICATE # 99-99477-17
APPT. EXP. AUG. 31, 2008

LEGEND

◇ = SECTION CORNER FOUND: B.L.M. BRASS CAP

◆ = QUARTER CORNER FOUND: B.L.M. BRASS CAP

N

BASIS OF BEARINGS

The Basis of Bearings for this map is N.00°02'W. from a found B.L.M. Brass Cap at the Quarter Corner between Sections 15 and 16, and a Found B.L.M. Brass Cap at the Northwest Section Corner of Section 15 both in T.6 N., R.66 E., M.D.B. & M.

GRAPHIC SCALE

-1000 0 500 1000 2000 4000

(IN FEET)
1 inch = 1000 ft.

SUMMIT JOB #27428

SUMMIT ENGINEERING CORPORATION
CONSULTING ENGINEERS AND SURVEYORS
824 East Aultman Street, Ely, Nevada, 89301
PHONE (775) 289-4445 FAX (775) 289-4043

STATE ENGINEER'S USE

72589-72602

FILED
JUN 09 2005
STATE ENGINEER'S OFFICE

MAP TO ACCOMPANY
APPLICATION TO APPROPRIATE WATER

FOR *MUNICIPAL AND DOMESTIC*

BY COYOTE SPRINGS INVESTMENT, LLC

FROM *UNDERGROUND*

IN LINCOLN COUNTY, NEVADA

72602 72601 72600 72599 72598 72597 72596 72595 72594 72593 72592 72591 72590 72589

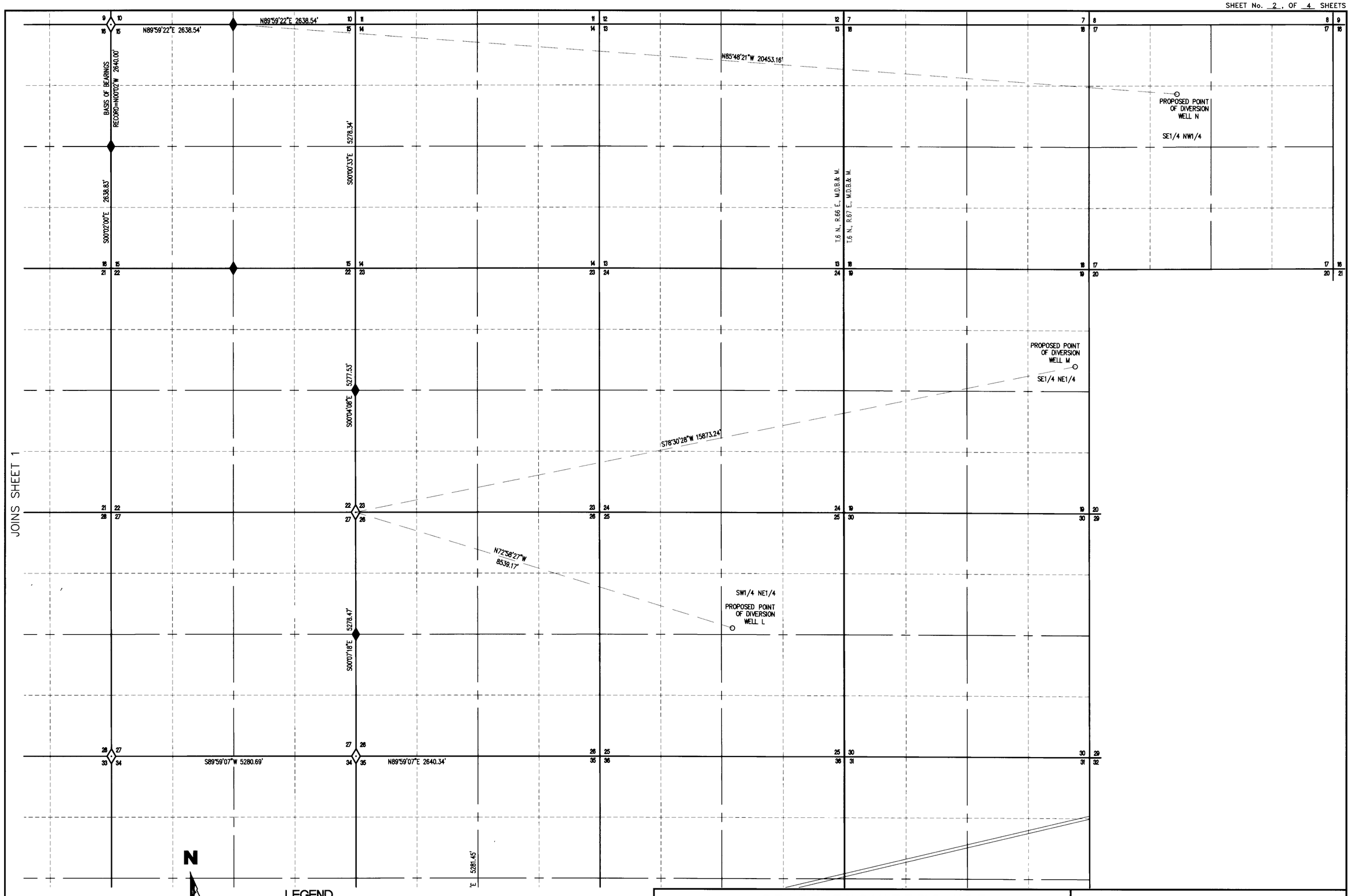

BASIS OF BEARINGS

The Basis of Bearings for this map is N.00°02'W. from a found B.L.M. Brass Cap at the Quarter Corner between Sections 15 and 16, and a Found B.L.M. Brass Cap at the Northwest Section Corner of Section 15 both in T.6 N., R.66 E., M.D.B. & M.

LEGEND

◇ = SECTION CORNER FOUND: B.L.M. BRASS CAP

◆ = QUARTER CORNER FOUND: B.L.M. BRASS CAP

GRAPHIC SCALE

-1000 0 500 1000 2000 4000

(IN FEET)
1 inch = 1000 ft.

SUMMIT JOB #27428

SUMMIT ENGINEERING CORPORATION
CONSULTING ENGINEERS AND SURVEYORS
824 East Aultman Street, Ely, Nevada, 89301
PHONE (775) 289-4445 FAX (775) 289-4043

STATE ENGINEER'S USE

RECEIVED
MAY 13 2005
STATE ENGINEER'S OFFICE

FILED
JUN 09 2005
STATE ENGINEER'S OFFICE

MAP TO ACCOMPANY APPLICATION TO APPROPRIATE WATER

FOR	*MUNICIPAL AND DOMESTIC*
BY	COYOTE SPRINGS INVESTMENT, LLC
FROM	*UNDERGROUND*
IN	LINCOLN COUNTY, NEVADA

72602 72601 72600 72599 72598 72597 72596 72595 72594 72593 72592 72591 72590 72589

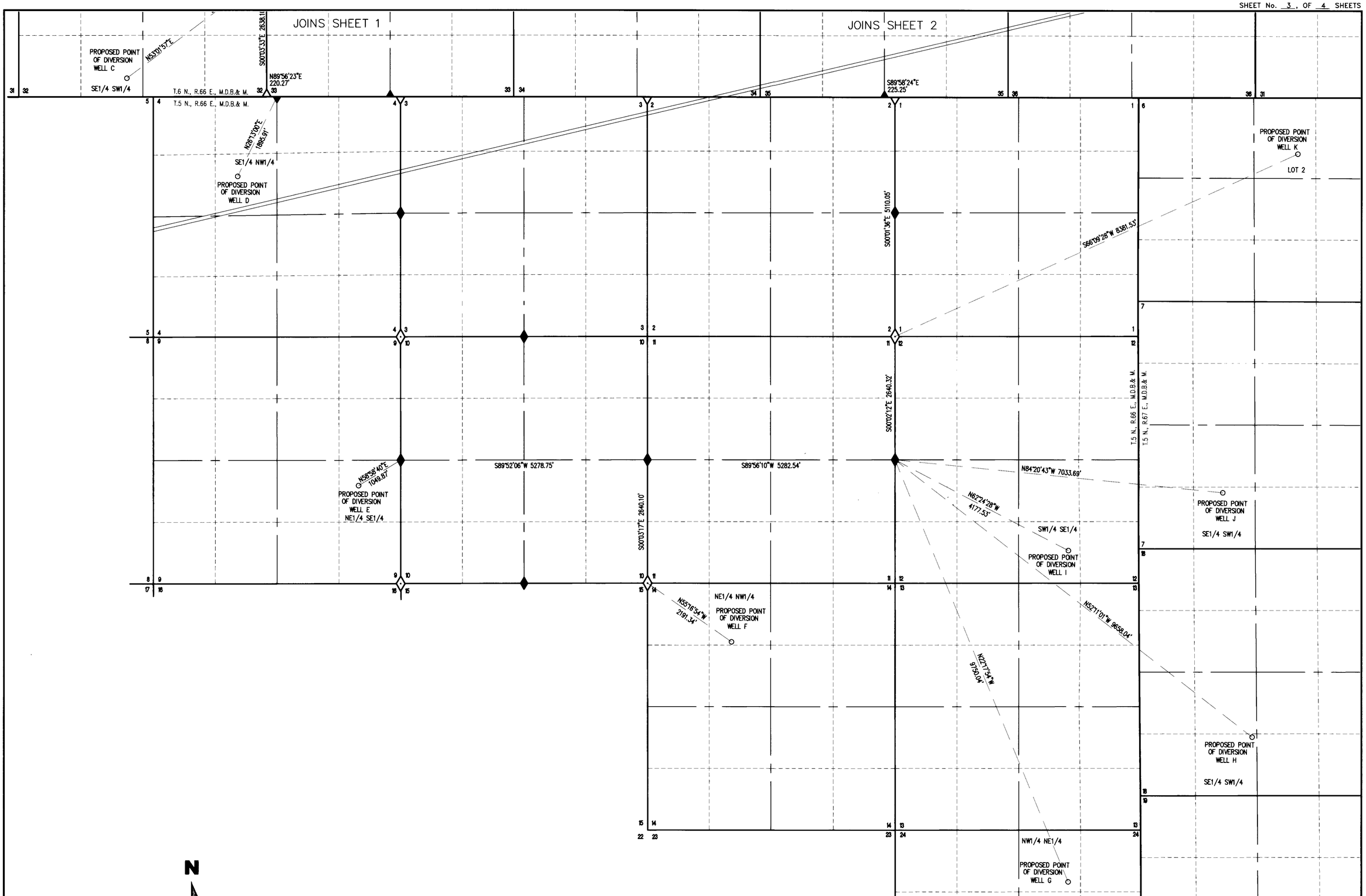

BASIS OF BEARINGS

The Basis of Bearings for this map is N.00°02'W. from a found B.L.M. Brass Cap at the Quarter Corner between Sections 15 and 16, and a Found B.L.M. Brass Cap at the Northwest Section Corner of Section 15 both in T.6 N., R.66 E., M.D.B. & M.

N

LEGEND

◇ = SECTION CORNER FOUND: B.L.M. BRASS CAP

◆ = QUARTER CORNER FOUND: B.L.M. BRASS CAP

GRAPHIC SCALE

-1000 0 500 1000 2000 4000

(IN FEET)
1 inch = 1000 ft.

SUMMIT JOB #27428

SUMMIT ENGINEERING CORPORATION
CONSULTING ENGINEERS AND SURVEYORS
824 East Aultman Street, Ely, Nevada, 89301
PHONE (775) 289-4445 FAX (775) 289-4043

STATE ENGINEER'S USE

1.) Well C tied to E1/4 section 32, T6NR66E @ N53°01'57"E a distance of 3826.70' as noted on original submitted map. E1/4 corner noted as a found corner. Application 72591 only
JTT-TMG/5-18-05

RECEIVED
JUN 09 2005
STATE ENGINEER'S OFFICE
05 MAY 13 AM 9:35

MAP TO ACCOMPANY APPLICATION TO APPROPRIATE WATER

FOR *MUNICIPAL AND DOMESTIC*

BY COYOTE SPRINGS INVESTMENT, LLC

FROM *UNDERGROUND*

IN LINCOLN COUNTY, NEVADA

72602 72601 72600 72599 72598 72597 72596 72595 72594 72593 72592 72591 72590 72589

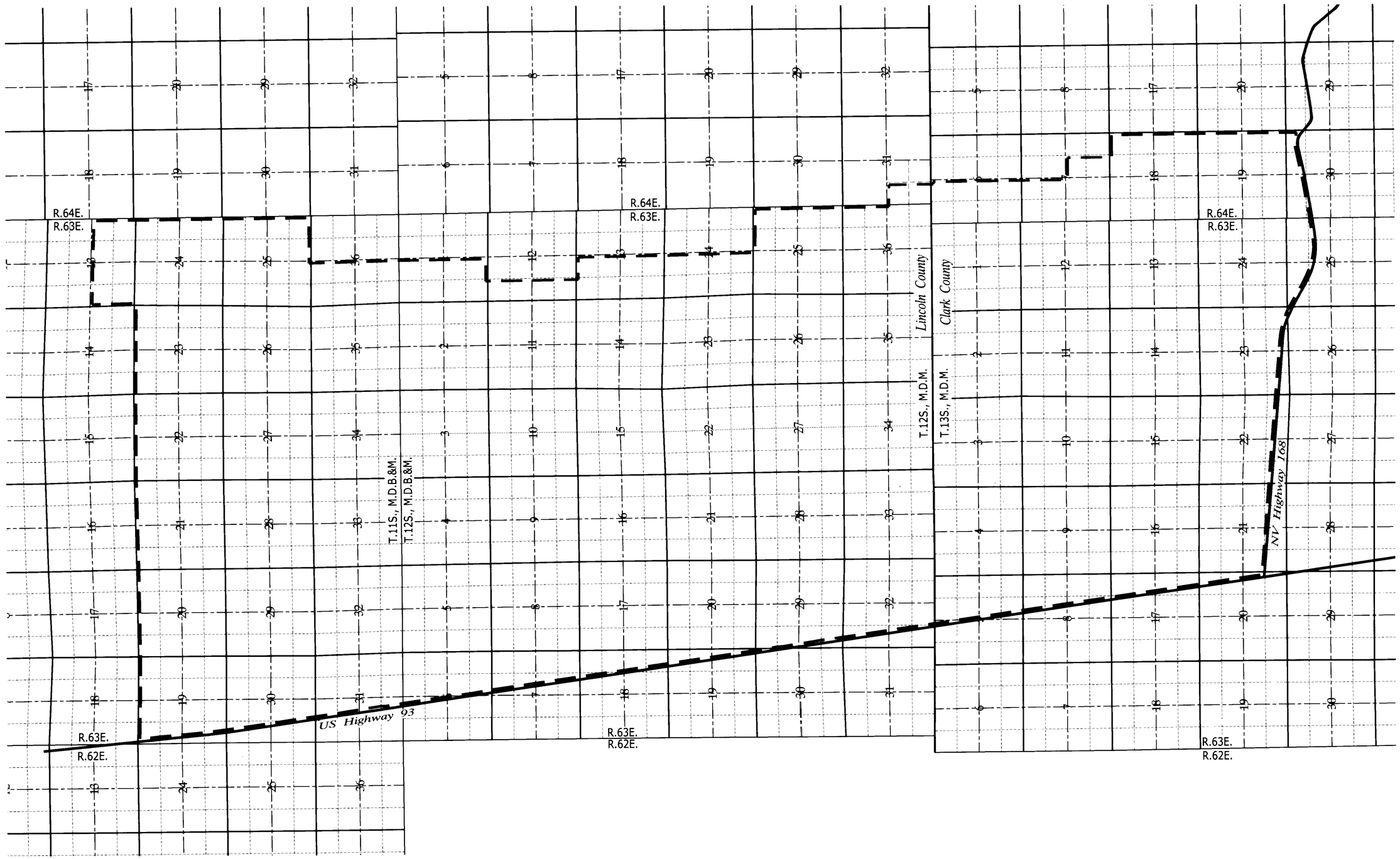

LEGEND

= PROPOSED PLACE OF USE

GRAPHIC SCALE

-3000 0 1500 3000 6000 12000

(IN FEET)
1 inch = 3000 ft.

SUMMIT JOB #27428

SUMMIT ENGINEERING CORPORATION
CONSULTING ENGINEERS AND SURVEYORS
824 East Aultman Street, Ely, Nevada, 89301
PHONE (775) 289-4445 FAX (775) 289-4043

STATE ENGINEER'S USE

72590 72592

JUN 0 9 2005

RECEIVED
05 MAY 13 AM 9:35

MAP TO ACCOMPANY
APPLICATION TO APPROPRIATE WATER

FOR *MUNICIPAL AND DOMESTIC*

BY COYOTE SPRINGS INVESTMENT, LLC

FROM *UNDERGROUND*

IN LINCOLN & CLARK COUNTIES, NEVADA

72602 72601 72600 72599 72598 72597 72596 72595 72594 72593 72592 72591 72590 72589