# EXISTING PLACE OF USE

U.S. OF AMERICA TRUST

FALLON PAIUTE SHOSHONE TRIBE

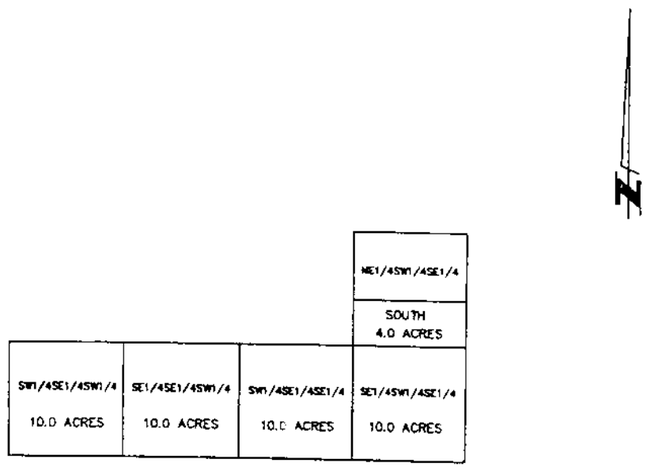


SEC. 20, T.19N., R.30E., M.D.B.&M.

PART OF FALLON INDIAN RESERVATION

GRAPHIC SCALE

( IN FEET )
1 inch = 400 ft.

MAY 1 4

# PROPOSED PLACE OF USE

AS DEPICTED ON MAP TO ACCOMPANY APPLICATION TO CHANGE THE PLACE OF USE OF A PORTION FOR MAINTENANCE OF WETLANDS FOR RECREATION AND WILDLIFE/STORAGE (APPLICATION 63883)

U.S. OF AMERICA TRUST

FALLON PAIUTE SHOSHONE TRIBE

OSGOOD PROPERTY

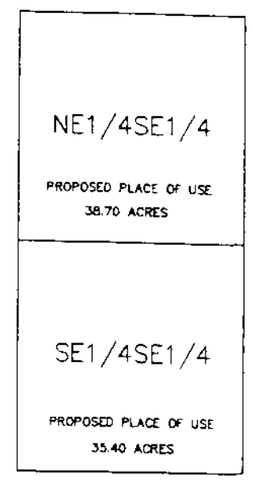


SEC. 11, T.19N., R.30E., M.D.B.&M.

PART OF FALLON INDIAN RESERVATION

GRAPHIC SCALE

( IN FEET )
1 inch = 400 ft.

MAP TO ACCOMPANY APPLICATION
TO
TEMPORARILY TRANSFER WATER
WITHIN THE BOUNDARIES OF THE
FALLON INDIAN RESERVATION

CHURCHILL COUNTY NEVADA

F. E. DUBOIS III 09-17-01

BY : FALLON PAIUTE SHOSHONE TRIBE
FOR : USE AS DESIRED
FROM : TCID SERIAL # 706-B
TO : TCID SERIAL # 756

72-78T

# U.S. OF AMERICA TRUST

# FALLON PAIUTE SHOSHONE TRIBE

# OATS PROPERTY (FOX PEAK DEVELOPMENT)

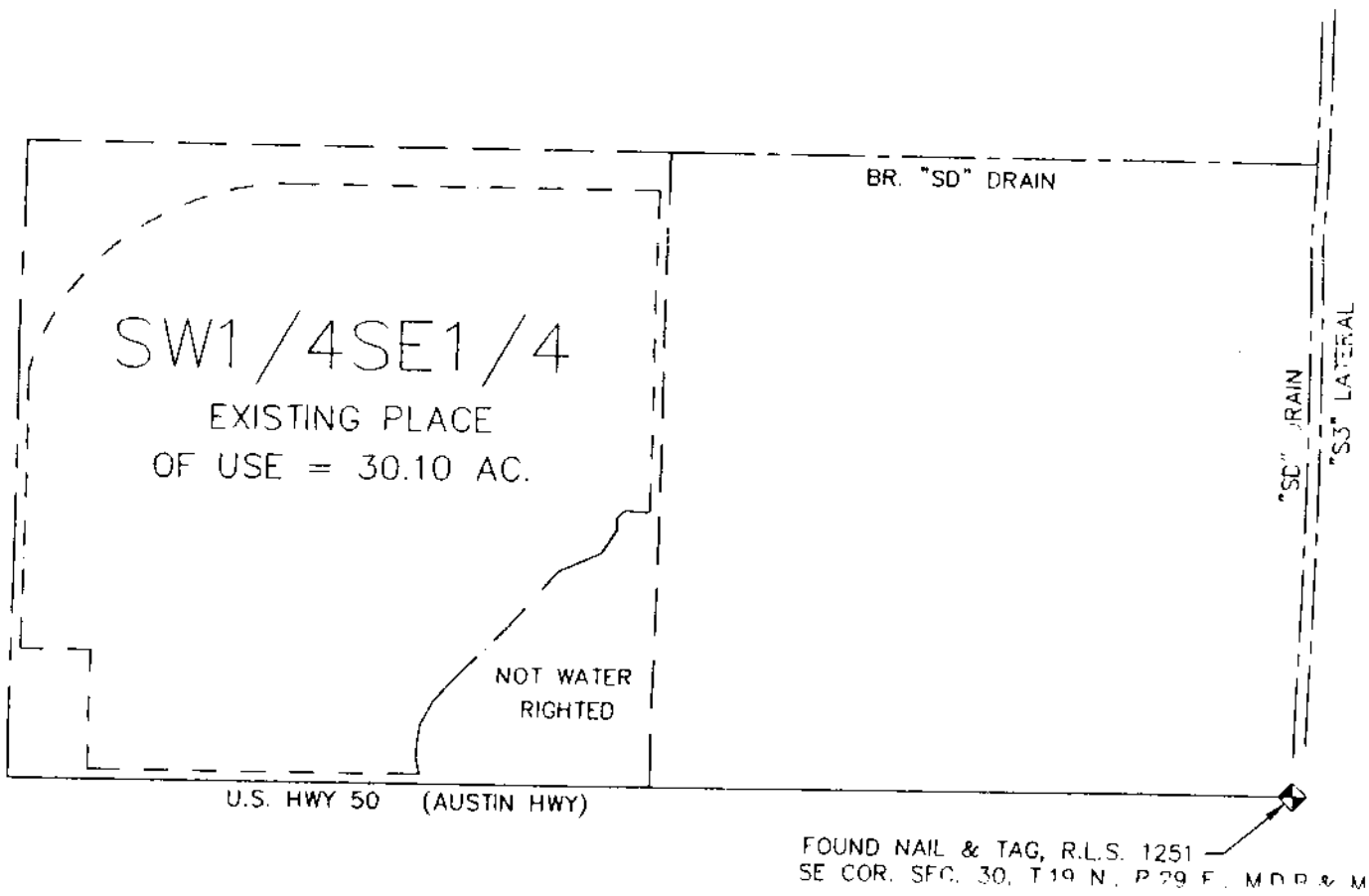


# PART OF FALLON INDIAN RESERVATION

# SEC. 30, T.19N., R.29E., M.D.B.&M.

LEGEND :

- - - - - - - - - - EXISTING PLACE OF USE

MAR 14
79
8T