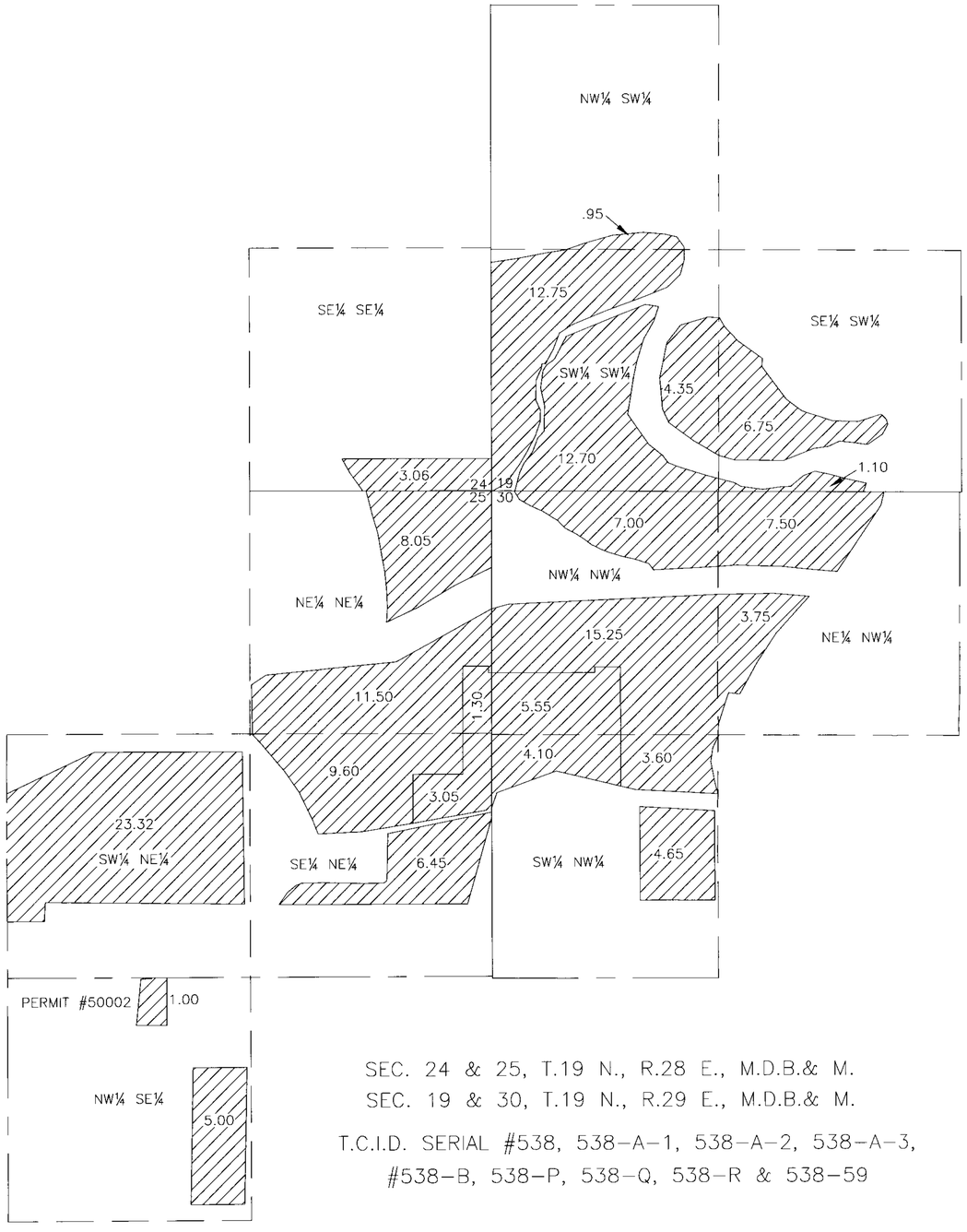

SEC. 24 & 25, T.19 N., R.28 E., M.D.B.& M.
SEC. 19 & 30, T.19 N., R.29 E., M.D.B.& M.

T.C.I.D. SERIAL #538, 538-A-1, 538-A-2, 538-A-3,
#538-B, 538-P, 538-Q, 538-R & 538-59

ACREAGE						
SECTION	TOWNSHIP	RANGE	SUBDIVISION	EXISTING PLACE OF USE (AC)	PROPOSED PLACE OF USE (AC)	DUTY AC.-FT.
24	19N	28E	SE¼ SE¼	3.06		3.5
25	19N	28E	NE¼ NE¼	20.85		3.5
25	19N	28E	SE¼ NE¼	19.10		3.5
25	19N	28E	SW¼ NE¼	23.32		3.5
25	19N	28E	NW¼ SE¼	*6.00		3.5
19	19N	29E	NW¼ SW¼	.95		3.5
19	19N	29E	SW¼ SW¼	29.80		3.5
19	19N	29E	SE¼ SW¼	7.85		3.5
30	19N	29E	NW¼ NW¼	27.80		3.5
30	19N	29E	NE¼ NW¼	11.25		3.5
30	19N	29E	SW¼ NW¼	12.35		3.5
			TOTAL	162.33	162.33	568.16

*1.00 AC. FROM PERMIT NO. 50002

LEGEND :

EXISTING PLACE OF USE

PROPOSED PLACE OF USE

GRAPHIC SCALE

400 0 200 400 800 1600

(IN FEET)
1 inch = 400 ft.

SHEET 1 OF 2

LUMOS AND ASSOCIATES
CIVIL ENGINEERS
SURVEYORS
MATERIALS TESTING
178 S. MAINE STREET
FALLON, NEVADA 89406
(775) 423-2188

STATE ENGINEER'S USE

FILED
MAR 2005

RECEIVED
05 MAR -7 PM 1:39
STATE ENGINEER'S OFFICE

TEMPORARY
MAP TO ACCOMPANY APPLICATION TO
CHANGE THE PLACE OF USE
OF A PORTION
FOR IRRIGATION USE

BY : ED VENTURACCI & SONS

FROM : TRUCKEE RIVER & CARSON RIVER

IN : CHURCHILL COUNTY

72205

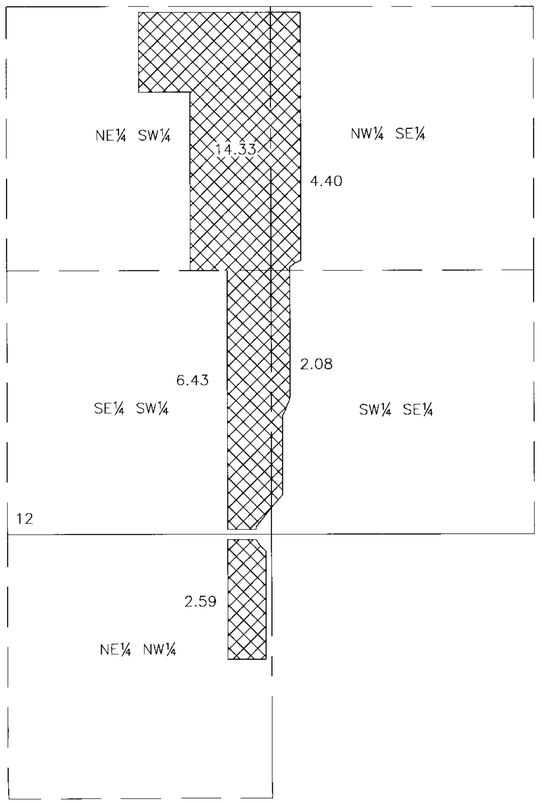

SEC.12 & 13, T.17 N., R.28 E., M.D.B.& M.
TCID SERIAL NO. 6-A-1 & 6-A-4

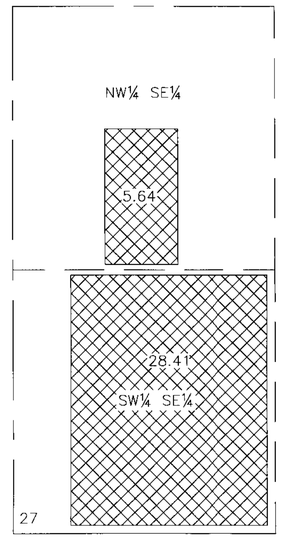

SEC.27, T.18 N., R.28 E., M.D.B.& M.
TCID SERIAL NO. 2143 &170

ACREAGE						
SECTION	TOWNSHIP	RANGE	SUBDIVISION	EXISTING PLACE OF USE (AC)	PROPOSED PLACE OF USE (AC)	DUTY AC.-FT.
12	17N	28E	NE¼ SW¼		14.33	3.5
12	17N	28E	NW¼ SE¼		4.40	3.5
12	17N	28E	SE¼ SW¼		6.43	3.5
12	17N	28E	SW¼ SE¼		2.08	3.5
13	17N	28E	NE¼ NW¼		2.59	3.5
27	18N	28E	NW¼ SE¼		5.64	3.5
27	18N	28E	SW¼ SE¼		28.41	3.5
1	17N	28E	NE¼ SW¼		24.98	3.5
1	17N	28E	NW¼ SE¼		26.13	3.5
1	17N	28E	NE¼ SE¼		13.34	3.5
1	17N	28E	SE¼ SW¼		34.00	3.5
			TOTAL	162.33	162.33	568.16

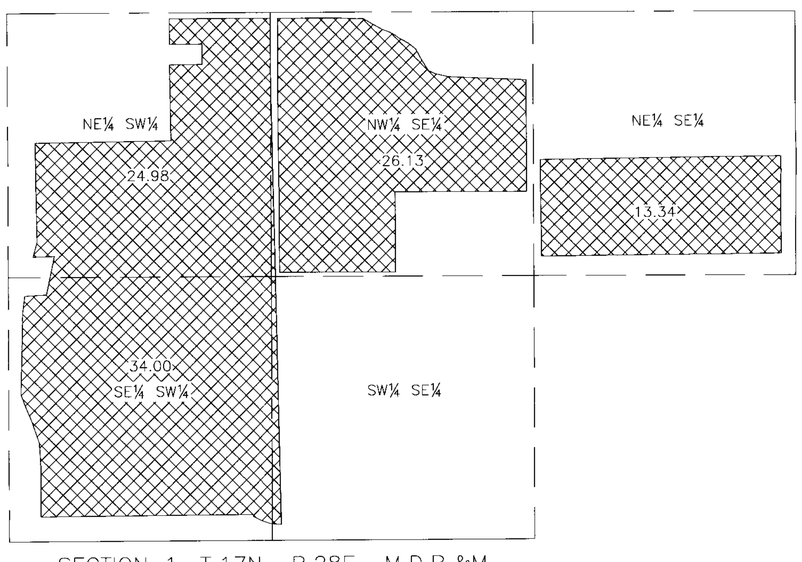

SECTION 1, T.17N., R.28E., M.D.B.&M.
TCID SERIAL NO. 1 & 3

LEGEND :

EXISTING PLACE OF USE

PROPOSED PLACE OF USE

GRAPHIC SCALE

400 0 200 400 800 1600

(IN FEET)
1 inch = 400 ft.

SHEET 2 OF 2

LUMOS AND ASSOCIATES
CIVIL ENGINEERS
SURVEYORS
MATERIALS TESTING
178 S. MAINE STREET
FALLON, NEVADA 89406
(775) 423-2188

STATE ENGINEER'S USE

RECEIVED
05 MAR -7 PM 1:40
STATE ENGINEER'S OFFICE

TEMPORARY
MAP TO ACCOMPANY APPLICATION TO
CHANGE THE PLACE OF USE
OF A PORTION
FOR IRRIGATION USE

BY : ED VENTURACCI & SONS

FROM : TRUCKEE RIVER & CARSON RIVER

IN : CHURCHILL COUNTY