EXISTING PLACE OF USE
PORTIONS OF SECTIONS 22, 26 & 27, T.15S., R.67E., M.D.M.
CLARK COUNTY, NEVADA

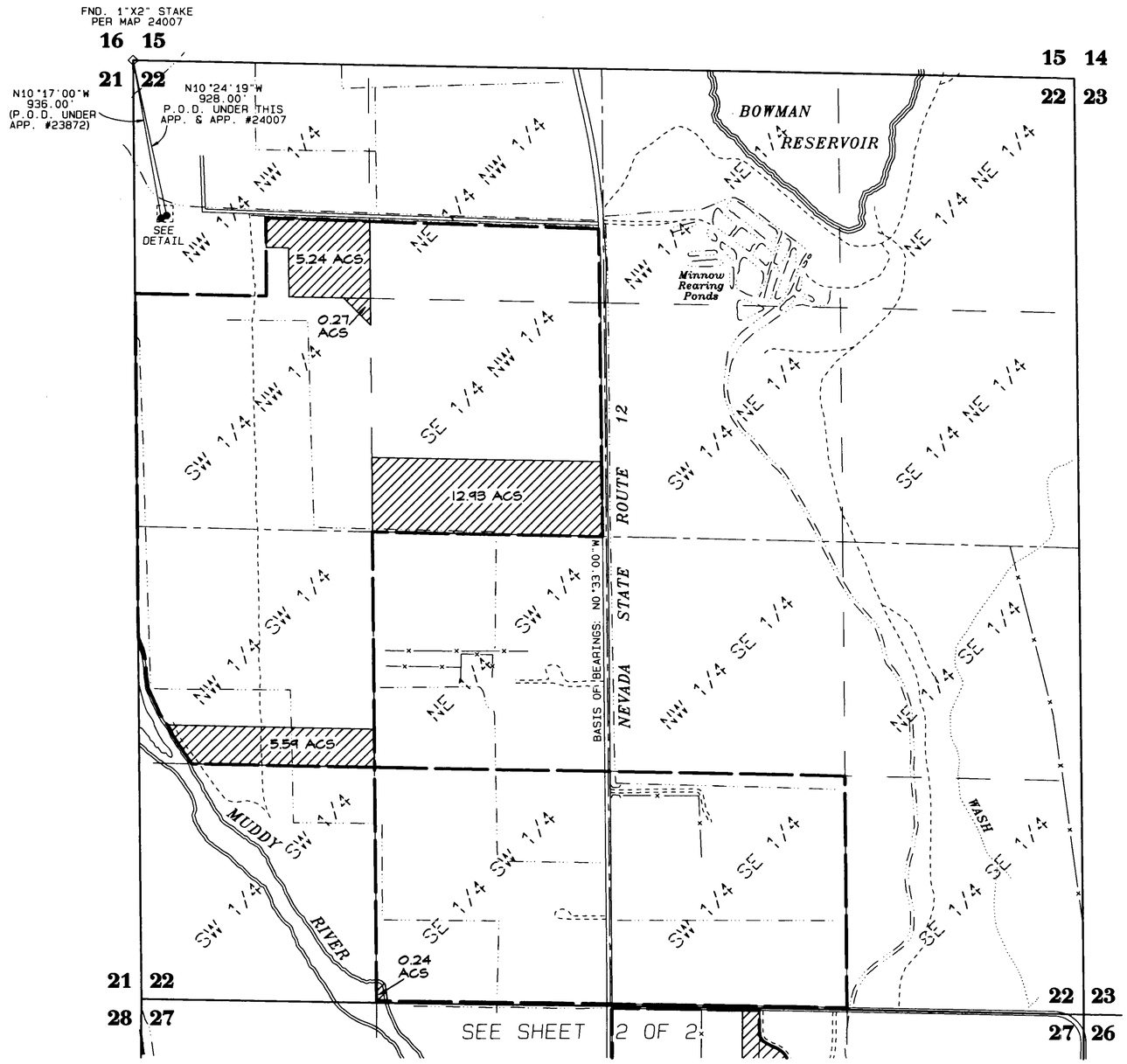

STATE OF NEVADA
COUNTY OF WASHOE } SS

I, George G. Lindesmith, being first duly sworn, depose and say that this map, consisting of two sheets, has been correctly drawn to the designated scale from surveying calculation notes prepared by me or under my supervision and direction, relying upon analysis of recorded survey maps in the office of the State Engineer and Nevada Department of Transportation; that this map truly and correctly represents the location and extent of works used to divert water from an underground source in Clark County, Nevada, by MOAPA VALLEY WATER DISTRICT for municipal purposes. That the boundary of all lands, showing by 40-acre subdivisions the areas to be removed from irrigation are fully and correctly designated thereon.

PROFESSIONAL LAND SURVEYOR GEORGE G. LINDESMITH Exp. 12-31-05 No. 6306 STATE OF NEVADA

2-15-2005

George G. Lindesmith
State Water-Right Surveyor No. 704

Subscribed and sworn to before me on this 15TH day of FEBRUARY, 2005.

Notary Public

NOTES

1. For Proposed Place of Use, refer to Map to Accompany Application No. 66976, on file in the office of the Nevada State Engineer.

REFERENCES

1. Map to Accompany Proof of Beneficial Use Under Application Numbers 21847, 21873, 21874, 21875, 21876 & 21877, on file in the office of the Nevada State Engineer.
2. Map to Accompany Proof of Beneficial Use Under Application Number 24007, on file in the office of the Nevada State Engineer.

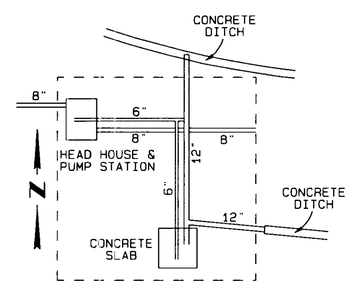

WELL SITE DETAIL
SCALE: 1" = 40'

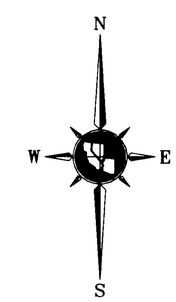

GRAPHIC SCALE 1"=400'
0 400 800 1200

BASIS OF BEARINGS

The basis of bearings for this survey is the centerline of Nevada State Route 12, taken as N0°33'00"W, per Nevada Highway Department Records and the map supporting Proof of Beneficial Use Under Application No. 24007, dated August 14, 1974.

LEGEND

- SECTION LINE
- CENTERLINE OF SECTION
- 1/16TH SECTION LINE
- PERMITTED PLACE OF USE
- DIRT ROAD
- PAVED ROAD
- DITCH
- FENCE
- FOUND SECTION CORNER PER MAP #24007
- EXISTING WELL EXISTING POINT OF DIVERSION
- AREAS TO BE REMOVED FROM IRRIGATION PER THIS APPLICATION

TRI STATE SURVEYING, LTD
1925 E. PRATER WAY
SPARKS, NEVADA 89434
(775) 358-9491 * FAX # 358-3664

JOB #03261.01M DDM

STATE ENGINEER'S USE 72263

FILED FEB 2 1 2005 STATE ENGINEER

RECEIVED 05FEB24 PM 2:19 STATE ENGINEER'S OFFICE

MAP TO ACCOMPANY APPLICATION TO CHANGE THE MANNER AND PLACE OF USE OF A PORTION OF WATER HERETOFORE APPROPRIATED UNDER PERMIT NO. 24007, CERTIFICATE NO. 8601 FOR MUNICIPAL PURPOSES BY

MOAPA VALLEY WATER DISTRICT

FROM AN UNDERGROUND SOURCE IN CLARK COUNTY, NEVADA

72263

EXISTING PLACE OF USE
PORTIONS OF SECTIONS 22, 26 & 27, T.15S., R.67E., M.D.M.
CLARK COUNTY, NEVADA

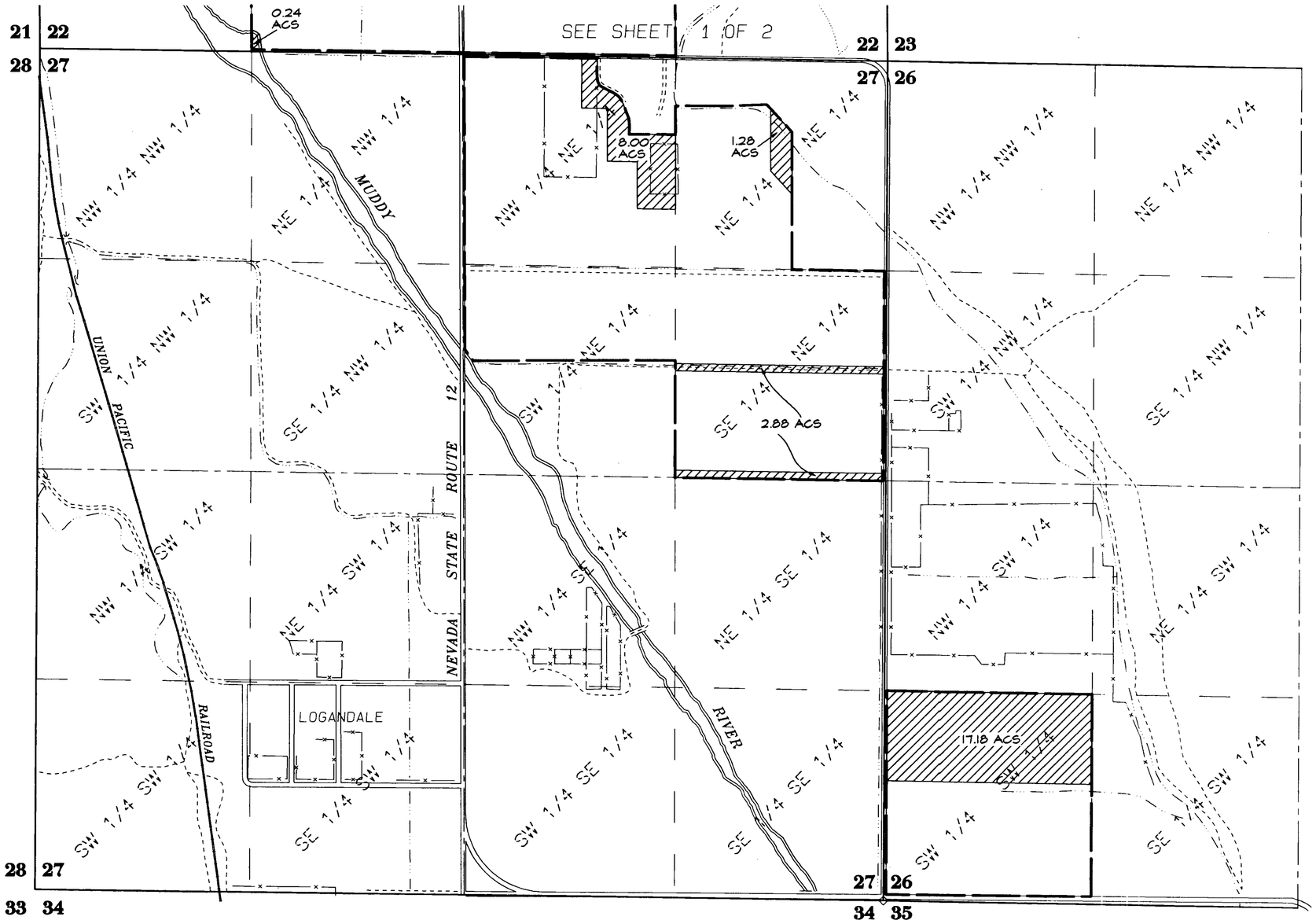



GRAPHIC SCALE 1"=400'

0 400 800 1200

BASIS OF BEARINGS

The basis of bearings for this survey is the centerline of Nevada State Route 12, taken as N0°33'00"W, per Nevada Highway Department Records and the map supporting Proof of Beneficial Use Under Application No. 24007, dated August 14, 1974.

LEGEND

- SECTION LINE
- CENTERLINE OF SECTION
- 1/16TH SECTION LINE
- PERMITTED PLACE OF USE
- DIRT ROAD
- PAVED ROAD
- DITCH
- FENCE
- ◇ FOUND SECTION CORNER PER MAP #24007
- ● EXISTING WELL EXISTING POINT OF DIVERSION
- AREAS TO BE REMOVED FROM IRRIGATION PER THIS APPLICATION

TRI STATE SURVEYING, LTD
1925 E. PRATER WAY
SPARKS, NEVADA 89434
(775) 358-9491 * FAX # 358-3664

JOB #03261.01M DDM

STATE ENGINEER'S USE

72263

FILED
FEB 24 2005
STATE ENGINEER

RECEIVED
05 FEB 24 PM 2:19
STATE ENGINEER'S OFFICE

MAP TO ACCOMPANY APPLICATION TO CHANGE THE MANNER AND PLACE OF USE OF A PORTION OF WATER HERETOFORE APPROPRIATED UNDER PERMIT NO. 24007, CERTIFICATE NO. 8601 FOR MUNICIPAL PURPOSES BY

MOAPA VALLEY WATER DISTRICT

FROM AN UNDERGROUND SOURCE IN CLARK COUNTY, NEVADA

72263