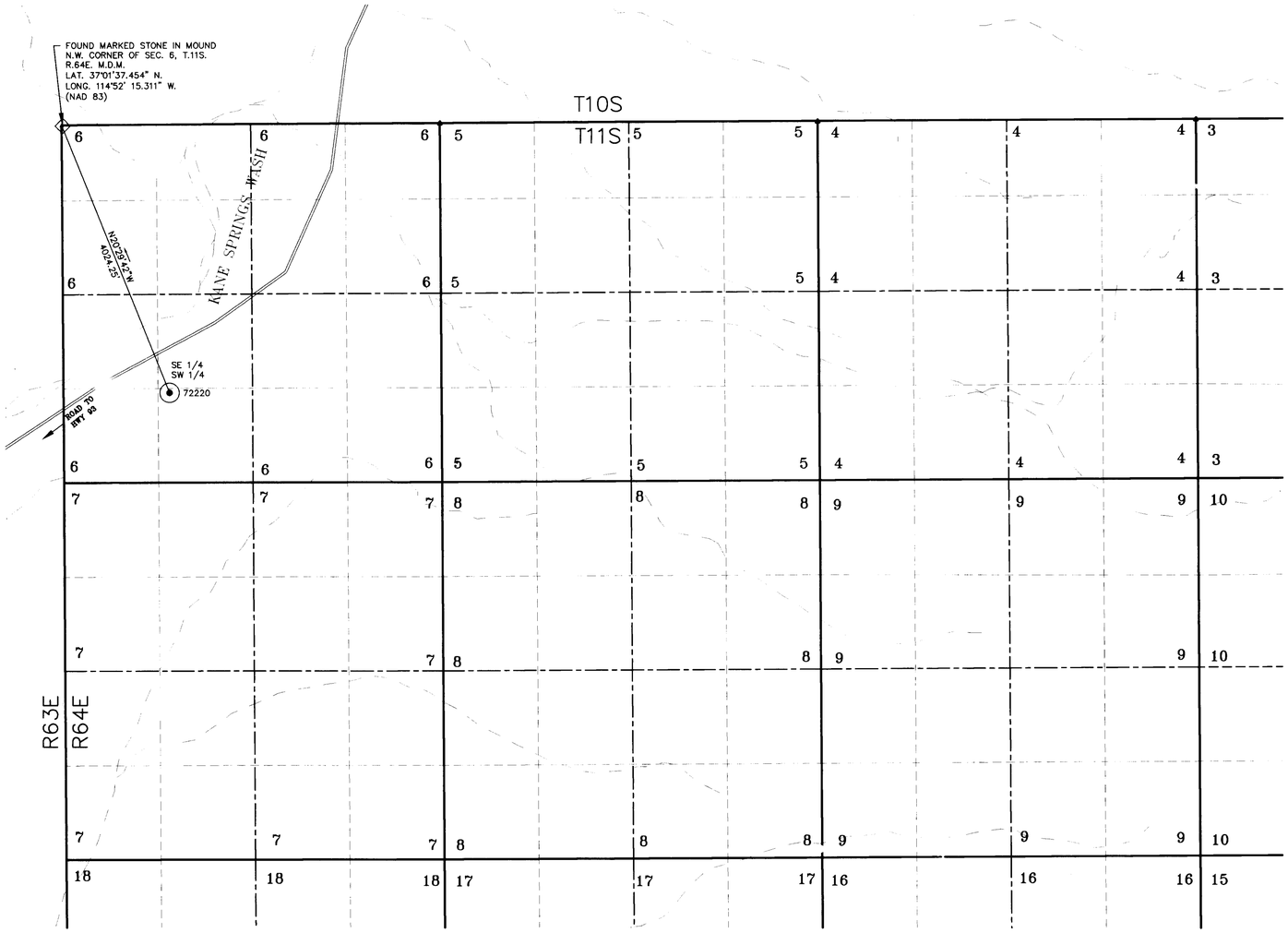

BASIS OF BEARINGS

TRUE NORTH BASED ON NAD83 G.P.S. OBSERVATION, ACCURATE WITHIN 3 TO 5 METERS.

NOTE

SECTIONAL BREAKDOWN PROVIDED BY BUREAU OF LAND MANAGEMENT GEOGRAPHIC COORDINATE DATA BASE FOR PROTRACTED TOWNSHIPS.

LEGEND

- ⊙ PROPOSED POINT OF DIVERSION
- ◇ FOUND SECTION CORNER
- DRAINAGES
- SECONDARY ROADS

STATE OF NEVADA
SS
COUNTY OF WASHOE

I, Curtis J. Chapman, being first duly sworn, depose and say that this map, consisting of two sheets, has been correctly drawn to the designated scale from field notes of a survey made by me or under my supervision and direction on or before the 13th day of July, 2005; that it truly and correctly represents the proposed location and extent of the works used to divert water from underground sources in Lincoln County, Nevada by Lincoln County Water District and Vidler Water Company, Inc. for municipal purposes.

PROFESSIONAL LAND SURVEYOR STATE OF NEVADA
CURTIS J. CHAPMAN
Exp 12/31/05
No. 6495

CURTIS J. CHAPMAN
STATE WATER RIGHT SURVEYOR NO. 1151
PROFESSIONAL LAND SURVEYOR NO. 6495
7/15/05

Subscribed and sworn to before me this 15th day of July, 2005.

Judi Stewart
NOTARY PUBLIC
My commission expires: 9-30-06

JUDI STEWART
Notary Public - State of Nevada
Appointment Recorded in Washoe County
No: 94-1560-2 - Expires September 30, 2006

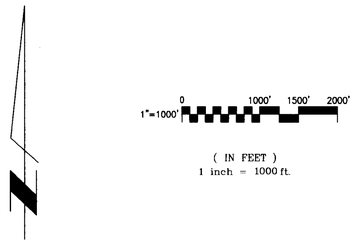

(IN FEET)
1 inch = 1000 ft.

Stantec
Stantec Consulting
6980 Sierra Center Parkway
Suite 100
Reno, Nevada 89511 USA
Tel: (775) 850-0777
Fax: (775) 850-0787
stantec.com

STATE ENGINEER'S USE

FILED
JUL 15 2005
STATE ENGINEER'S OFFICE

MAP TO ACCOMPANY APPLICATIONS TO APPROPRIATE THE PUBLIC WATERS FOR PERMIT NOS. 72220 AND 72221, BY LINCOLN COUNTY WATER DISTRICT AND VIDLER WATER COMPANY, INC. FOR MUNICIPAL USE FROM UNDERGROUND SOURCES

LINCOLN COUNTY NEVADA

V:\52804\active\180401187\drawing\Kane_Springs_pod.dwg
2005-07-15 02:39PM By: cchapman

74150 74149 72221 72220

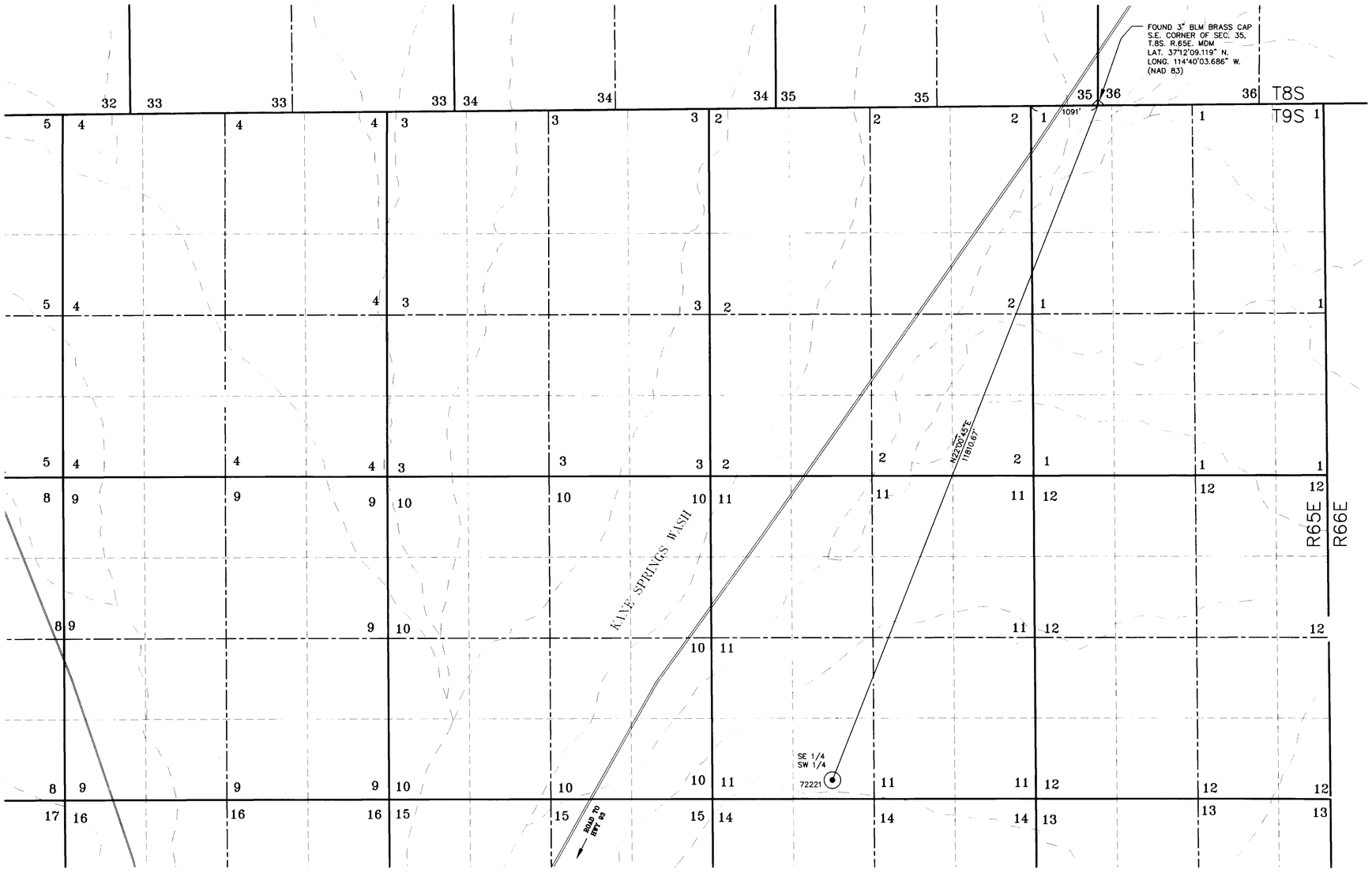

1"=1000' 0 1000' 1500' 2000'

(IN FEET)
1 inch = 1000 ft.

Stantec

Stantec Consulting
6980 Sierra Center Parkway
Suite 100
Reno, Nevada 89511 USA

Tel: (775) 850-0777
Fax: (775) 850-0787
stantec.com

STATE ENGINEER'S USE

FILED
JUL 15 2005
STATE ENGINEER'S OFFICE

MAP TO ACCOMPANY APPLICATIONS TO APPROPRIATE THE PUBLIC WATERS FOR PERMIT NOS. 72220 AND 72221, BY LINCOLN COUNTY WATER DISTRICT AND VIDLER WATER COMPANY, INC. FOR MUNICIPAL USE FROM UNDERGROUND SOURCES

LINCOLN COUNTY NEVADA

74150 74149 72221 72220