AFFIDAVIT OF STATE WATER RIGHT SURVEYOR:

I, MILTON L. SHARP, P.E., BEING DULY SWORN, DEPOSE AND SAY THAT SITE INSPECTIONS HAVE BEEN MADE BY ME, OR UNDER MY SUPERVISION AND DIRECTION, BETWEEN FEBRUARY 5, 2001 AND JUNE 29, 2001 AND BETWEEN MARCH 15 AND APRIL 29, 2005; THAT THE LOCATION OF EACH REFERENCE MONUMENT HAS BEEN VERIFIED BY SITE INSPECTION; THAT THE POINT OF DIVERSION AND PLACE OF USE SITES HAVE BEEN INSPECTED; THAT THIS MAP, CONSISTING OF TWO SHEETS, HAS BEEN CORRECTLY DRAWN TO THE DESIGNATED SCALE FROM SURVEYING CALCULATION NOTES PREPARED BY ME, OR UNDER MY SUPERVISION AND DIRECTION, RELYING UPON ANALYSES OF RECORDED SURVEY MAPS AND OTHER RECORDED SURVEYING DOCUMENTS IN THE OFFICE OF THE STATE ENGINEER AND IN THE OFFICE OF THE WASHOE COUNTY RECORDER; THAT THE MAP TO ACCOMPANY APPLICATION NO. 72058 TRULY AND CORRECTLY REPRESENTS THE LOCATION AND EXTENT OF WORKS USED TO DIVERT WATER FROM AN UNDERGROUND SOURCE IN WASHOE COUNTY, NEVADA UNDER PERMIT No. 18308; THAT THIS MAP TRULY AND CORRECTLY REPRESENTS THE LOCATION AND EXTENT OF WORKS PROPOSED TO DIVERT WATER FROM AN UNDERGROUND SOURCE IN WASHOE COUNTY, NEVADA; THAT THE PLACE AND MANNER OF USE, AND LOCATION AND NAMES OF ALL OTHER WORKS OR STREAMS WHICH ARE CROSSED BY OR CONNECTED WITH THE SAID WORKS, ARE FULLY AND CORRECTLY DESIGNATED THEREON.

REGISTERED PROFESSIONAL LAND SURVEYOR — MILTON L. SHARP — EXP. 6-30-06 — No. 1285 — NEVADA

6-16-05

MILTON L. SHARP, P.E.
STATE WATER RIGHT SURVEYOR NO. 784

SUBSCRIBED AND SWORN TO BEFORE ME THIS 16th DAY OF June 2005,
Dayna Wolf NOTARY PUBLIC IN AND FOR WASHOE COUNTY, NEVADA.
MY COMMISSION EXPIRES May 16, 2006

State of Nevada
County of Washoe

DAYNA WOLF
Notary Public - State of Nevada
Appointment Recorded in Washoe County
No: 03-76856-2 - Expires: May 16, 2006

NOTARY PUBLIC

BASIS OF BEARINGS:

BASIS OF BEARINGS FOR THIS MAP IS THE NEVADA STATE PLANE COORDINATE SYSTEM WEST ZONE AS REFERENCED ON WASHOE COUNTY RECORD OF SURVEY MAP No. 3750, REFERENCE DOCUMENT No. 4.

DOCUMENT AND MAP REFERENCES:

1. MAP TO ACOMPANY PROOF OF APPROPRIATION FOR IRRIGATION AND DOMESTIC PURPOSES BY THE FRANKTOWN CREEK IRRIGATION CO. FROM FRANKTOWN CREEK, STATE ENGINEER'S SERIAL NO. 02935, PREPARED BY ROBERT F. GUINN, STATE WATER RIGHT SURVEYOR, FILED IN THE STATE ENGINEER'S OFFICE ON AUGUST 11, 1954.

2. MAP TO ACCOMPANY APPLICATION TO APPROPRIATE WATER FROM AN UNDERGROUND SOURCE FOR IRRIGATION PURPOSES BY R. F. I. RAYMOND, STATE ENGINEER'S SERIAL NO, 18308, PREPARED BY EUGENE C. SPROUT, STATE WATER RIGHT SURVEYOR NO. 257, FILED IN THE STATE ENGINEER'S OFFICE ON SEPTEMBER 22, 1959.

3. MAP TO ACCOMPANY PROOF OF BENEFICIAL USE UNDER APPLICATION NO 18308 FOR IRRIGATION AND DOMESTIC PURPOSES BY R. F. I. RAYMOND, PREPARED BY ERNEST E. MULLER, STATE WATER RIGHT SURVEYOR, FILED IN THE STATE ENGINEER'S OFFICE ON SEPTEMBER 22, 1966.

4. RECORD OF SURVEY, GEORGE W. GILLEMOT FAMILY TRUST, PREPARED BY CASTLE LAND SURVEYING, RECORDED AS FILE NO. 2431043 IN THE OFFICIAL RECORDS OF WASHOE COUNTY, NEVADA ON MARCH 17, 2000 (WASHOE COUNTY SURVEY MAP NO 3750).

LEGEND:

PERENNIAL STREAMS
IRRIGATION DITCHES
SECTION LINE
QUARTER SECTION LINE
SIXTEENTH SECTION LINE
PARCEL BOUNDARY
PROPOSED PLACE OF USE
EXISTING PLACE OF USE

SURFACE FEATURES WITHIN PLACE OF USE THAT PREVENT BENEFICIAL USE
BUILDINGS
PAVEMENT, COMPACTED EARTH, CLEARED AREA NOT IRRIGATED
WATER BODIES

POINTS OF DIVERSION IDENTIFICATION:

1. EXISTING WELL, EXISTING POINT OF DIVERSION FOR PERMIT No. 18308 AND PROPOSED POINT OF DIVERSION FOR ONE THIRD OF 72058 APPROPRIATION.
2. WELL, PROPOSED POINT OF DIVERSION FOR APPLICATION No. 68706 AND PROPOSED POINT OF DIVERSION FOR ONE THIRD OF 72058 APPROPRIATION.
3. EXISTING WELL, POINT OF DIVERSION FOR TEMPORARY PERMIT 71545T AND PROPOSED POINT OF DIVERSION FOR ONE THIRD OF 72058 APPROPRIATION.

IDENTIFICATION OF DEVELOPMENT FEATURES:

1. GILLEMOT RESIDENCE
2. MAIN ENTRANCE GILLEMOT RANCH
3. PAVED DRIVEWAY
4. WEST GARAGE
5. EAST GARAGE
6. MEDICINE HOUSE
7. EQUIPMENT SHED
8. HAY BARN
9. EQUIPMENT AND STORAGE YARD
10. CORRALS
11. FEED YARDS
12. FIELD ROAD
13. FIELD ROAD

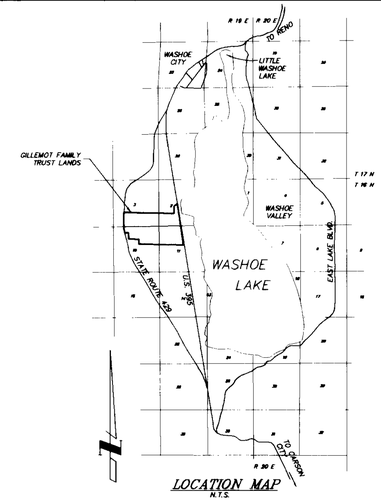

LOCATION MAP
N.T.S.

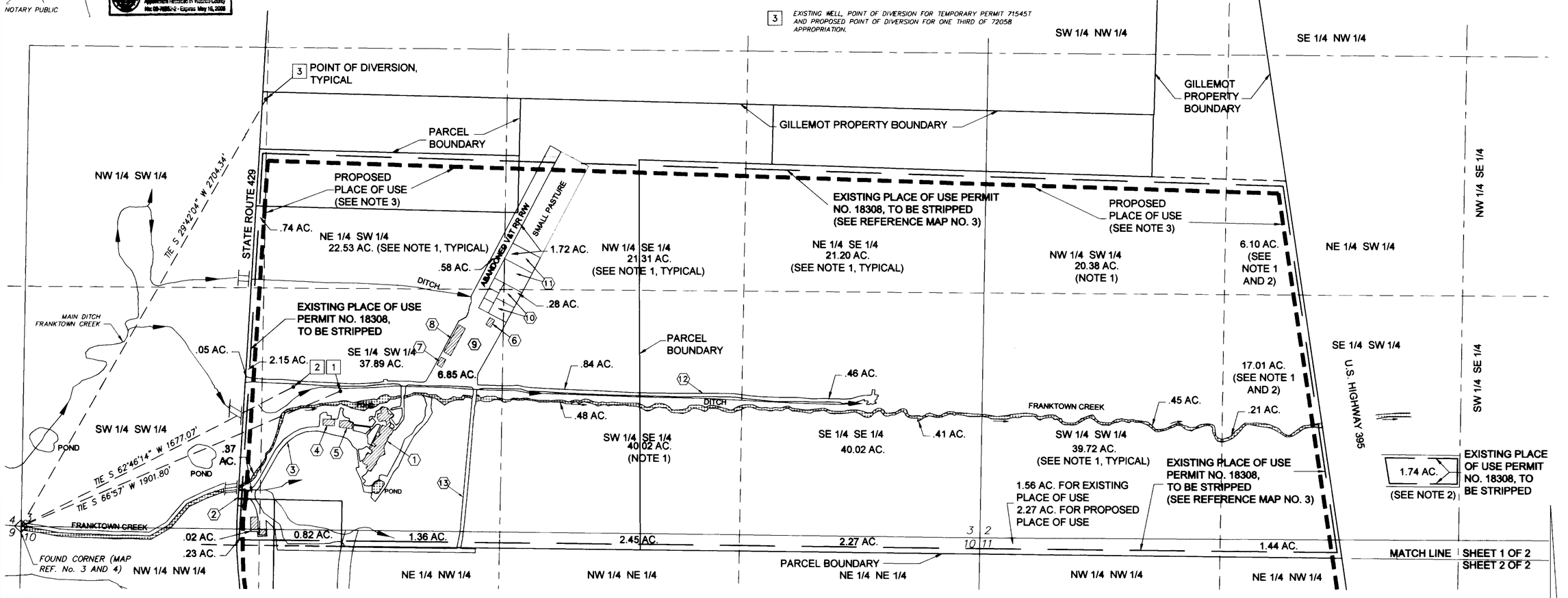

T.16N., R.19E., M.D.B.&M.

-300 0 300 600 900
SCALE: 1" = 300'

NOTES:

1. ACREAGES INDICATED ON THIS MAP FOR EXISTING PLACE OF USE, PERMIT No. 18308, ARE THE TOTAL OF CULTIVATED ACREAGE INDICATED FOR EACH QUARTER/QUARTER SECTION ON THE PROOF OF BENEFICIAL USE MAP FOR PERMIT No. 18308 (MAP REF. No. 3), ADJUSTED TO CULTIVATED ACREAGE TABULATED ON THE PROOF OF APPROPRIATION MAP FOR PROOF No. 02395 (MAP REF. No. 1). PROOF No. 02395 INDICATES SEPARATION OF CULTIVATED ACREAGE BETWEEN PASTURE AND HARVEST CROPS FOR DETERMINATION OF DUTY. SEE SHEET 2 OF 2 FOR TABULATION OF EXISTING PLACE OF USE BY QUARTER/QUARTER SECTIONS AND DETERMINATION OF DUTY FOR PERMIT No. 18308.
2. ACREAGE INDICATED IS DETERMINED FROM THE LOCATION OF THE EAST BOUNDARY LINE OF THE GILLEMOT LANDS AS INDICATED ON THE WASHOE COUNTY RECORD OF SURVEY MAP No. 3750 (MAP REF. No. 4).
3. PROPOSED PLACE OF USE FOR APPLICATION No. 72058 CONSISTS OF GILLEMOT FAMILY TRUST LANDS LOCATED WITHIN THE PLACE OF USE FOR PROOF No. 02395 AS INDICATED ON MAP REFERENCE No. 1. ACREAGES INDICATED FOR PROPOSED PLACE OF USE ARE EXTRACTED FROM MAP REFERENCE No. 1, ADJUSTED FOR AREAS WHERE SURFACE FEATURES PREVENT IRRIGATION.

MAP PREPARED BY:
Quad Knopf
9600 Prototype Ct.
Reno, Nevada 89521
TEL: (775) 324-1212
FAX: (775) 324-2311
WEB: www.quadknopf.com
PROJECT 04493-03

STATE ENGINEER'S USE

72058

Points of Diversion Identification:
SHOULD READ 1 EXISTING Point of Diversion FOR PERMIT 18308
2 Proposed Point of Diversion FOR Application 68706
3 PROPOSED Point of Diversion FOR Application 72058
PER LETTER FROM Surveyor.
ALL REFERENCES to map 3 pertain to PBU Map filed under 18308

FILED
JUN 16 2005
STATE ENGINEER'S OFFICE

MAP TO ACCOMPANY

APPLICATION No. 72058 TO CHANGE THE POINT OF DIVERSION AND PLACE OF USE OF PORTIONS OF THE PUBLIC WATERS OF THE STATE OF NEVADA HERETOFORE APPROPRIATED FROM AN UNDERGROUND SOURCE UNDER PERMIT No. 18308 CERTIFICATE No. 6112 FOR IRRIGATION AND DOMESTIC USES.

APPLICANT: GEORGE W. GILLEMOT, TRUSTEE OF THE GILLEMOT FAMILY TRUST, DATED DECEMBER 14, 1984

WASHOE COUNTY NEVADA

72058

EXISTING PLACE OF USE, PERMIT No. 18308, (MAP REFERENCE No. 3)
CORRECTED TO LAND USE DESIGNATION FOR PROOF No. 02935 (MAP REFERENCE No. 1)
ACREAGE TO BE STRIPPED FOR CHANGE OF PLACE OF USE

PORTIONS OF SECTIONS 2, 3, 10, AND 11,
T.16 N., R.19 E., M.D.B.&M.

SECTION	SUBDIVISION	CULTIVATED ACREAGE	DESCRIPTION OF CULTURE
2	SE 4 SW 4	18.75	PASTURE
2	NE 4 SW 4	6.10	PASTURE
2	SW 4 SW 4	36.46	PASTURE
2	SW 4 SW 4	3.26	HARVEST
2	NW 4 SW 4	20.38	PASTURE
3	SE 4 SE 4	20.77	PASTURE
3	SE 4 SE 4	19.25	HARVEST
3	NE 4 SE 4	21.20	PASTURE
3	SW 4 SE 4	19.94	PASTURE
3	SW 4 SE 4	20.08	HARVEST
3	NW 4 SE 4	0.95	HARVEST
3	NW 4 SE 4	20.36	PASTURE
3	SE 4 SW 4	16.09	PASTURE
3	SE 4 SW 4	21.80	HARVEST
3	NE 4 SW 4	0.24	PASTURE
3	NE 4 SW 4	22.29	HARVEST
3	SW 4 SW 4	1.06	PASTURE
3	SW 4 SW 4	1.09	HARVEST
3	NW 4 SW 4	0.74	HARVEST
10	NE 4 NE 4	2.27	HARVEST
10	NW 4 NE 4	2.45	PASTURE
10	NW 4 NW 4	0.23	PASTURE
10	NE 4 NW 4	0.82	PASTURE
10	NE 4 NW 4	1.36	HARVEST
11	NE 4 NW 4	1.44	PASTURE
11	NW 4 NW 4	1.20	PASTURE
11	NW 4 NW 4	0.36	HARVEST

DETERMINATION OF DUTY FOR PERMIT No. 18308
ON GILLEMOT FAMILY TRUST LANDS:

PASTURE LAND	187.49 ACRES @ 1.5 AF/AC	=	281.24 AF
HARVEST CROP LAND	93.45 ACRES @ 3.0 AF/AC	=	280.35 AF
TOTALS	280.94 AC		561.59 AF

PROPOSED PLACE OF USE, APPLICATION No. 72058

COINCIDENT WITH PLACE OF USE DESIGNATION PROOF No. 02935,
REDUCED BY LAND AREAS OF FEATURES THAT PREVENT BENEFICIAL USE OF WATER

SECTION	SUBDIVISION	PLACE OF USE ACREAGE PROOF No. 02935	ACREAGE, IRRIGATION PREVENTED BY SURFACE FEATURES	ACREAGE FOR PLACE OF USE No. 72058
2	SE 4 SW 4	17.01	0.21	16.80
2	NE 4 SW 4	6.10		6.10
2	NW 4 SW 4	20.38		20.38
2	SW 4 SW 4	39.72	0.45	39.27
3	SE 4 SE 4	40.02	0.87	39.15
3	NE 4 SE 4	21.20		21.20
3	SW 4 SE 4	40.02	1.60	38.42
3	NW 4 SE 4	21.31	1.72	19.59
3	SE 4 SW 4	37.89	6.85	31.04
3	NE 4 SW 4	22.53	0.58	21.95
3	SW 4 SW 4	2.15	0.42	1.73
3	NW 4 SW 4	0.74		0.74
10	NE 4 NE 4	40.00		40.00
10	NW 4 NE 4	39.99	0.22	39.77
10	SW 4 NE 4	12.15	0.05	12.10
10	SE 4 NE 4	21.77		21.77
10	NW 4 NW 4	1.27	0.02	1.25
10	NE 4 NW 4	30.05	1.44	28.61
10	SE 4 NW 4	5.25	0.67	4.58
11	NW 4 NW 4	40.00		40.00
11	NE 4 NW 4	22.51		22.51
11	SW 4 NW 4	22.23		22.23
11	SE 4 NW 4	16.73		16.73

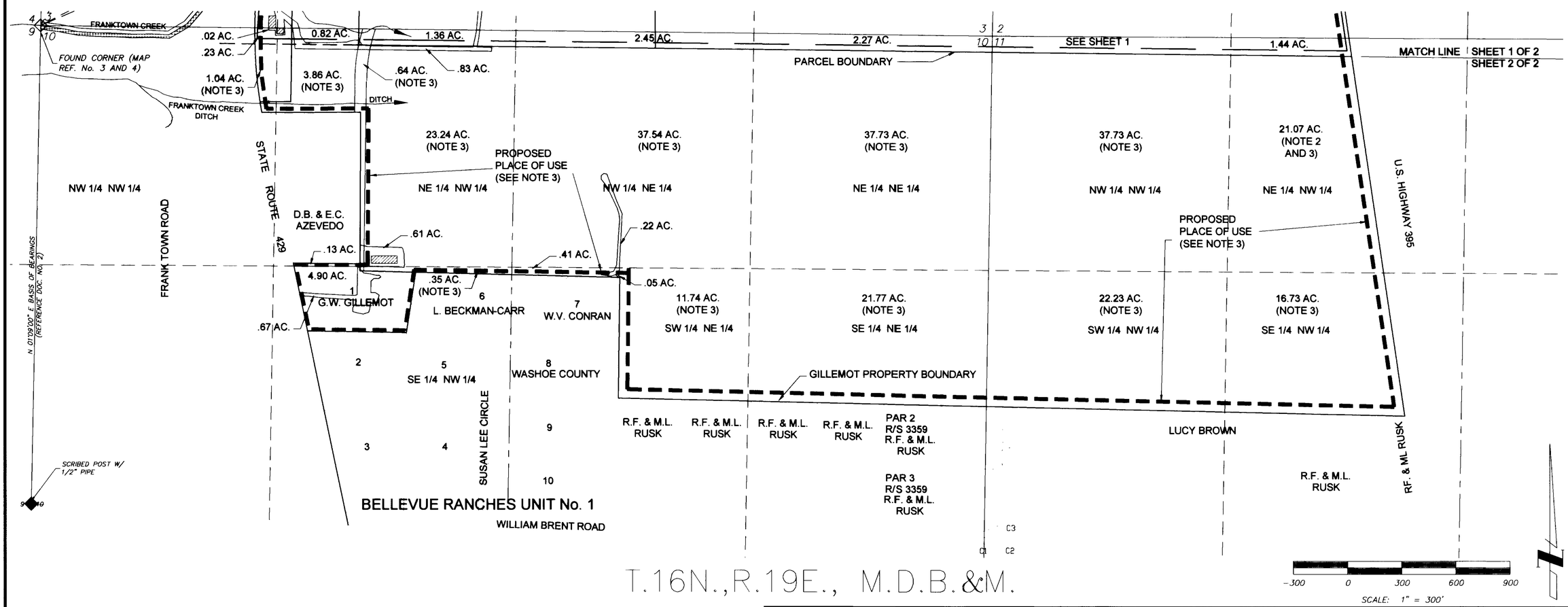

MAP PREPARED BY:

Quad Knopf

9600 Prototype Ct.
Reno, Nevada 89521
TEL: (775) 324-1212
FAX: (775) 324-2311
WEB: www.quadknopf.com

PROJECT 04493-03

STATE ENGINEER'S USE

72058

Mk Existing Place of use Table remove acreage in the NW1/4 NW1/4 Sec 10 (0.23acres)
Change Determination of Duty Total from 187.49ac. to 187.26ac
and Duty from 281.24af to 280.89af and Total Duty from 561.59af to 561.24af
per letter from Surveyor

FILED
JUN 16 2005
STATE ENGINEER'S OFFICE

MAP TO ACCOMPANY

APPLICATION No. 72058 TO CHANGE THE POINT OF DIVERSION AND PLACE OF USE OF PORTIONS OF THE PUBLIC WATERS OF THE STATE OF NEVADA HERETOFORE APPROPRIATED FROM AN UNDERGROUND SOURCE UNDER PERMIT No. 18308 CERTIFICATE No. 6112 FOR IRRIGATION AND DOMESTIC USES.

APPLICANT: GEORGE W. GILLEMOT, TRUSTEE OF THE GILLEMOT FAMILY TRUST, DATED DECEMBER 14, 1984

WASHOE COUNTY NEVADA