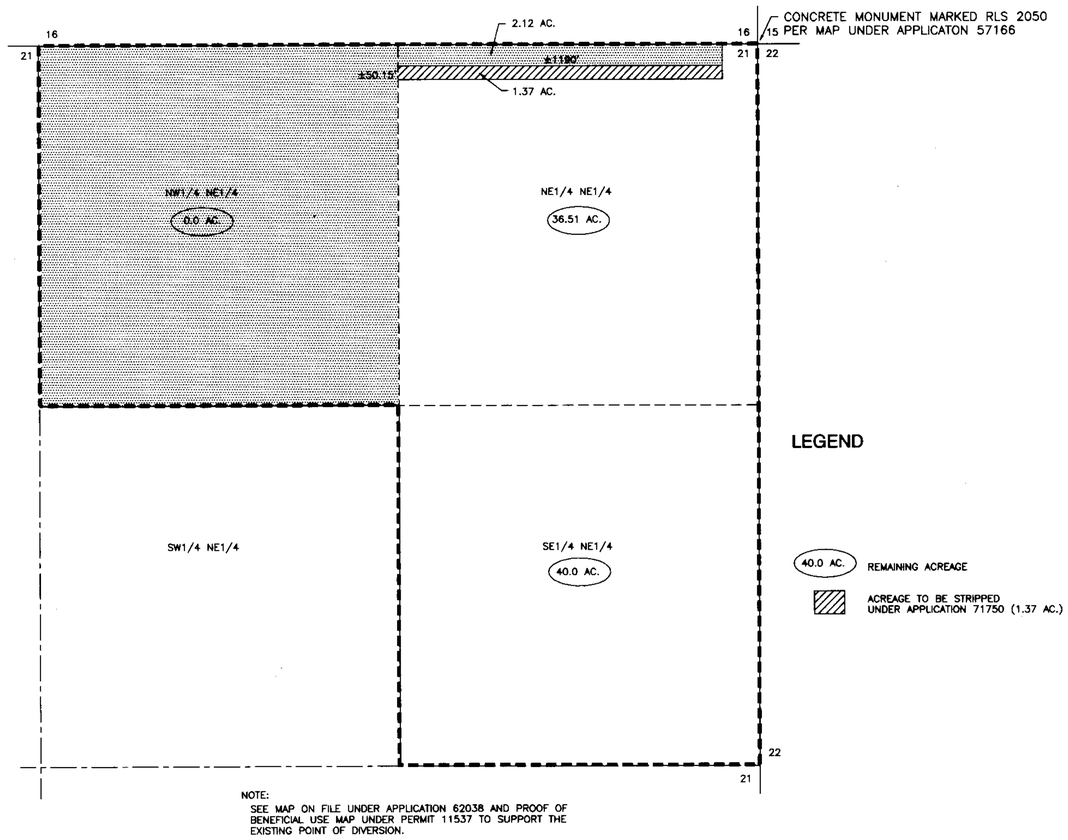

NOTE:
SEE MAP ON FILE UNDER APPLICATION 62038 AND PROOF OF BENEFICIAL USE MAP UNDER PERMIT 11537 TO SUPPORT THE EXISTING POINT OF DIVERSION.

EXISTING PLACE OF USE, PERMIT 11537, CERTIFICATE 4996
NE 1/4 SECTION 21, T.19 S., R.53 E., M.D.M.
NYE COUNTY, NEVADA

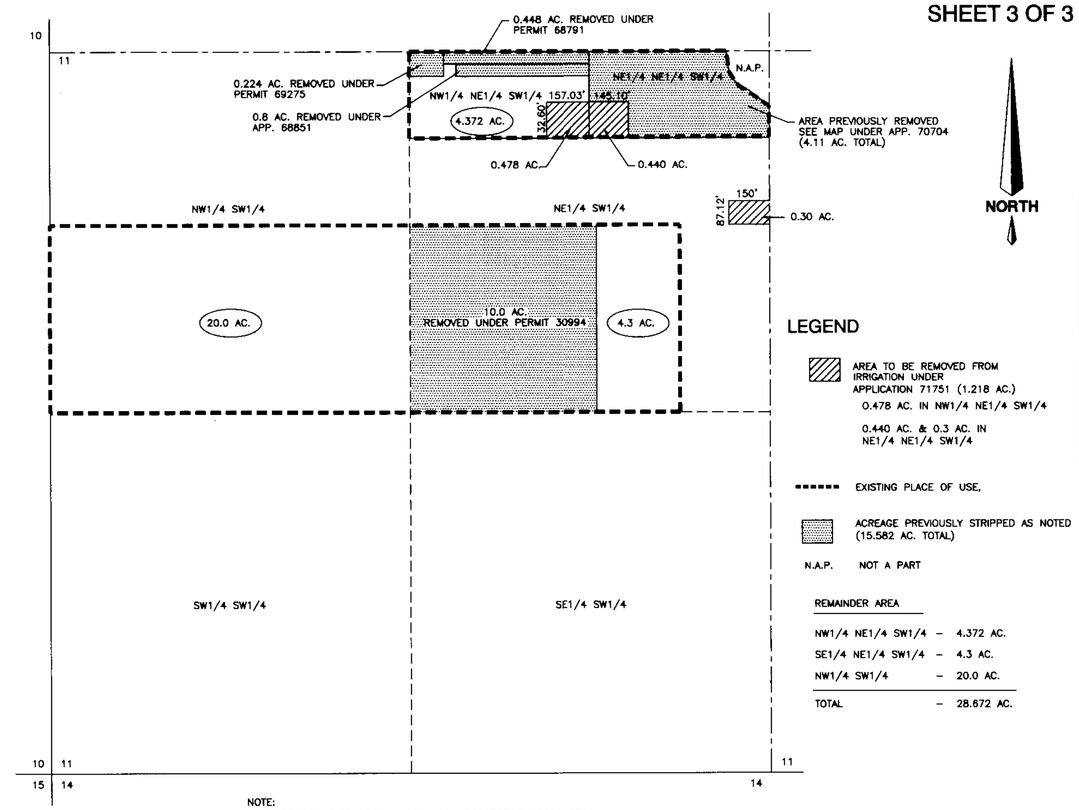

NOTE:
SEE PROOF OF BENEFICIAL USE MAP UNDER PERMIT 17289 FOR THE EXISTING POINT OF DIVERSION.

EXISTING PLACE OF USE, PERMIT 17289
SW 1/4 SECTION 11, T.21 S., R.53 E., M.D.M.
NYE COUNTY, NEVADA

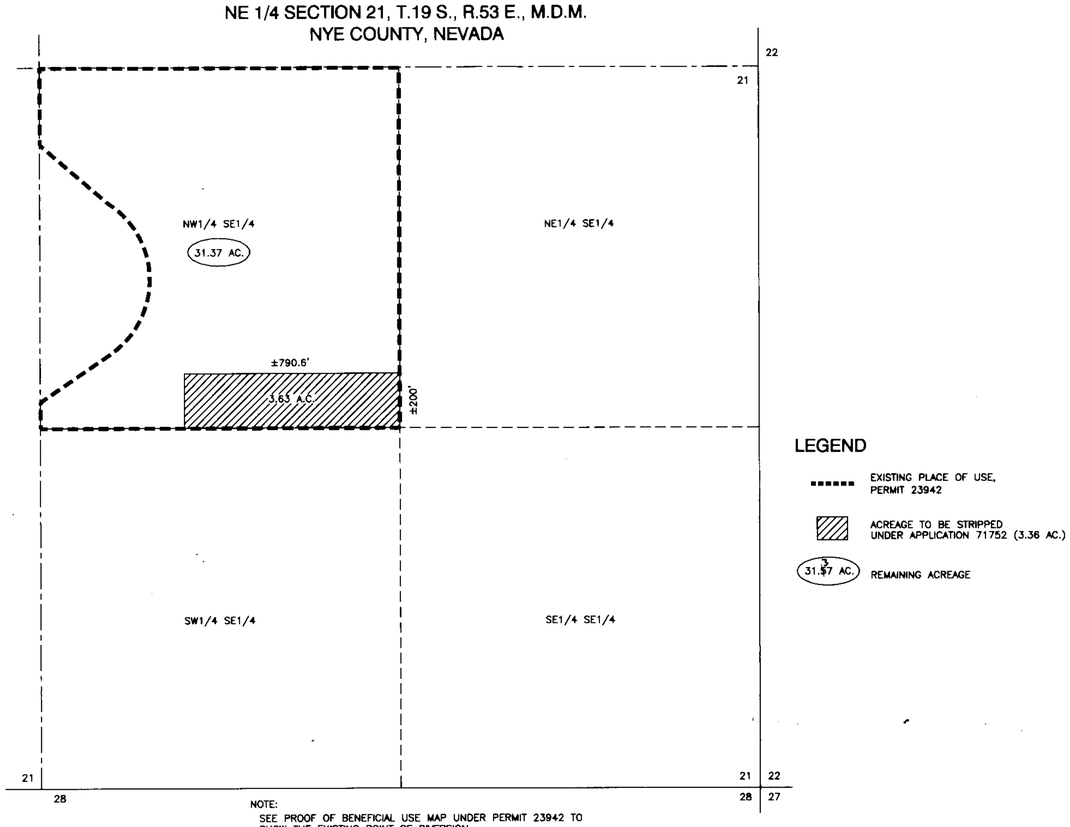

NOTE:
SEE PROOF OF BENEFICIAL USE MAP UNDER PERMIT 23942 TO SHOW THE EXISTING POINT OF DIVERSION.

EXISTING PLACE OF USE, PERMIT 23942, CERTIFICATE 7039
SE1/4 SECTION 21, T.19 S., R.53 E., M.D.M.
NYE COUNTY, NEVADA

0 150 300 600 900 1200
SCALE: 1"=300'

212 ELKS POINT ROAD, STE. 443
P.O. BOX 11796
ZEPHYR COVE, NEVADA 89448
PHONE: 775-588-7500

340 N. MINNESOTA STREET
CARSON CITY, NEVADA 89703
PHONE: 775-883-1600 FAX: 775-883-1656
WEB SITE: www.rci-nv.com

ENGINEERING · PLANNING · RESOURCE MANAGEMENT
RESOURCE CONCEPTS, INC.

JOB NO.	78-043-01
DATE	12/1/04
DRAWN	MLM
CHECKED	ALB
REVISED	

STATE ENGINEER'S USE

#71750 - 71752

RECEIVED
DEC 3 2004

83353

MAP

TO ACCOMPANY APPLICATIONS 71750 THROUGH 71752 TO CHANGE THE POINT OF DIVERSION, PLACE AND MANNER OF USE OF PERMIT 11537, CERTIFICATE 4996, PERMIT 17289, CERTIFICATE 5690, AND PERMIT 23942, CERTIFICATE 7039

BY

Utilities, Inc. of Central Nevada

FOR MUNICIPAL PURPOSES
FROM AN UNDERGROUND SOURCE
IN NYE COUNTY, NEVADA

83353 73647 71752 71751 71750