AFFIDAVIT OF STATE WATER RIGHT SURVEYOR:

I, MILTON L. SHARP, P.E., BEING DULY SWORN, DEPOSE AND SAY THAT SITE INSPECTIONS HAVE BEEN MADE BY ME, OR UNDER MY SUPERVISION AND DIRECTION, BETWEEN FEBRUARY 5, 2001 AND JUNE 29, 2001; THAT THE LOCATION OF EACH REFERENCE MONUMENT HAS BEEN VERIFIED BY SITE INSPECTION; THAT THE POINT OF DIVERSION AND PLACE OF USE SITES HAVE BEEN INSPECTED; THAT THIS MAP, CONSISTING OF TWO SHEETS, HAS BEEN CORRECTLY DRAWN TO THE DESIGNATED SCALE FROM SURVEYING CALCULATION NOTES PREPARED BY ME, OR UNDER MY SUPERVISION AND DIRECTION, RELYING UPON ANALYSIS OF RECORDED SURVEY MAPS AND OTHER RECORDED SURVEYING DOCUMENTS IN THE OFFICE OF THE STATE ENGINEER AND THE OFFICE OF THE WASHOE COUNTY RECORDER; THAT THE MAP TO ACCOMPANY APPLICATION NO. 18308 TRULY AND CORRECTLY REPRESENTS THE LOCATION AND EXTENT OF WORKS USED TO DIVERT WATER FROM AN UNDERGROUND SOURCE IN WASHOE COUNTY, NEVADA; THAT THIS MAP TRULY AND CORRECTLY REPRESENTS THE LOCATION AND EXTENT OF WORKS PROPOSED TO DIVERT WATER FROM AN UNDERGROUND SOURCE IN WASHOE COUNTY, NEVADA, THAT THE PLACE AND MANNER OF USE, AND LOCATION AND NAMES OF ALL OTHER WORKS OR STREAMS WHICH ARE CROSSED BY OR CONNECTED WITH THE SAID WORKS, ARE FULLY AND CORRECTLY DESIGNATED THEREON.

PROFESSIONAL LAND SURVEYOR STATE OF NEVADA
MILTON L. SHARP
No. 1295

MILTON L. SHARP, P.E
STATE WATER RIGHT SURVEYOR NO. 784

SUBSCRIBED AND SWORN TO BEFORE ME THIS 19th DAY OF August 2004,
NOTARY PUBLIC IN AND FOR WASHOE COUNTY, NEVADA.

MY COMMISSION EXPIRES May 16, 2006
State of Nevada
County of Washoe
NOTARY PUBLIC

DAYNA WOLF
Notary Public - State of Nevada
Appointment Recorded in Washoe County
No: 02-75258-2 - Expires May 16, 2006

BASIS OF BEARINGS:

BASIS OF BEARINGS FOR THIS MAP IS THE WEST LINE OF SECTION 10, T. 16 N., R. 19 E., M.D.M. BETWEEN THE NORTHWEST CORNER AND THE WEST ONE-QUARTER CORNER OF SAID SECTION 10, SAID BEARING BEING S01°09'00"W AS INDICATED ON WASHOE COUNTY RECORD OF SURVEY MAP NO. 3586, REFERENCE DOCUMENT NO. 2.

DOCUMENT AND MAP REFERENCES:

1. MAP TO ACOMPANY PROOF OF APPROPRIATION FOR IRRIGATION AND DOMESTIC PURPOSES BY THE FRANKTOWN CREEK IRRIGATION CO. FROM FRANKTOWN CREEK, STATE ENGINEER'S SERIAL NO. 02935, PREPARED BY ROBERT F. QUINN, STATE WATER RIGHT SURVEYOR, FILED IN THE STATE ENGINEER'S OFFICE ON AUGUST 11, 1954.

2. MAP TO ACCOMPANY APPLICATION TO APPROPRIATE WATER FROM AN UNDERGROUND SOURCE FOR IRRIGATION PURPOSES BY R. F. I. RAYMOND, STATE ENGINEER'S SERIAL NO, 18308, PREPARED BY EUGENE C. SPROUT, STATE WATER RIGHT SURVEYOR NO. 257, FILED IN THE STATE ENGINEER'S OFFICE ON SEPTEMBER 22, 1959.

3. MAP TO ACCOMPANY PROOF OF BENEFICIAL USE UNDER APPLICATION NO 18308 FOR IRRIGATION AND DOMESTIC PURPOSES BY R. F. I. RAYMOND, PREPARED BY ERNEST E. MULLER, STATE WATER RIGHT SURVEYOR, FILED IN THE STATE ENGINEER'S OFFICE ON SEPTEMBER 22, 1966.

4. RECORD OF SURVEY, GEORGE W. GILLEMOT FAMILY TRUST, PREPARED BY CASTLE LAND SURVEYING, RECORDED AS FILE NO. 2431043 IN THE OFFICIAL RECORDS OF WASHOE COUNTY, NEVADA ON MARCH 17, 2000 (WASHOE COUNTY SURVEY MAP NO 3750).

LEGEND:

PERENNIAL STREAMS
IRRIGATION DITCHES
SECTION LINE
QUARTER SECTION LINE
SIXTEENTH SECTION LINE
PARCEL BOUNDARY
PROPOSED PLACE OF USE
EXISTING PLACE OF USE

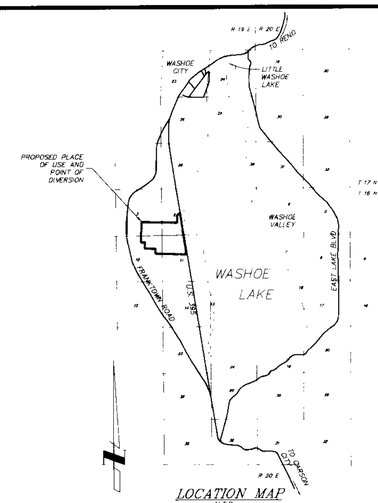

LOCATION MAP
N.T.S.

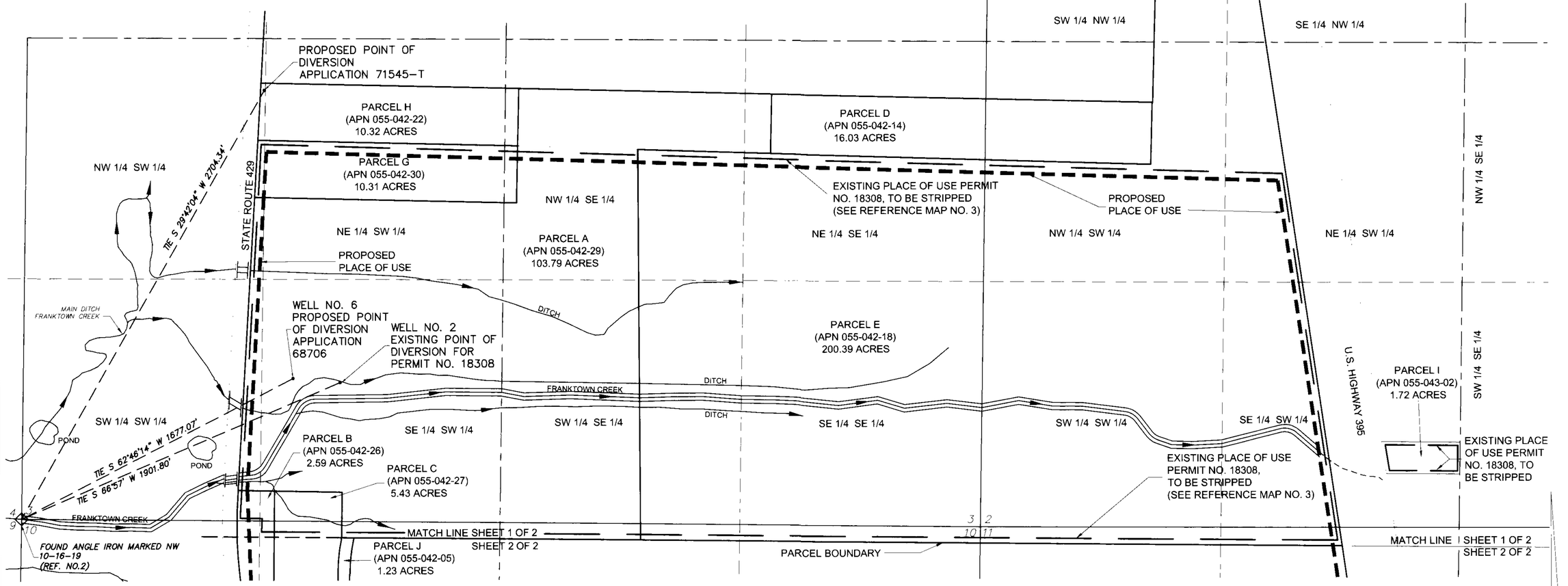

T.16N., R.19E., M.D.B.&M.

STATE ENGINEER'S USE #71545

MAP TO ACCOMPANY

APPLICATION TO CHANGE THE POINT OF DIVERSION AND PLACE OF USE OF PORTIONS OF THE PUBLIC WATERS OF THE STATE OF NEVADA HERETOFORE APPROPRIATED FROM AN UNDERGROUND SOURCE UNDER PERMIT NO. 18308 CERTIFICATE NO. 6112 FOR IRRIGATION AND DOMESTIC USES.
APPLICANT: GEORGE W. GILLEMOT, TRUSTEE OF THE GILLEMOT FAMILY TRUST, DATED DECEMBER 14, 1984

WASHOE COUNTY NEVADA

MAP PREPARED BY:
Quad Knopf
1170 Financial Blvd., Suite 650
Reno, Nevada 89502
TEL: (775) 324-1212
FAX: (775) 324-2311
WEB www.quadknopf.com
PROJECT 04493

71545T

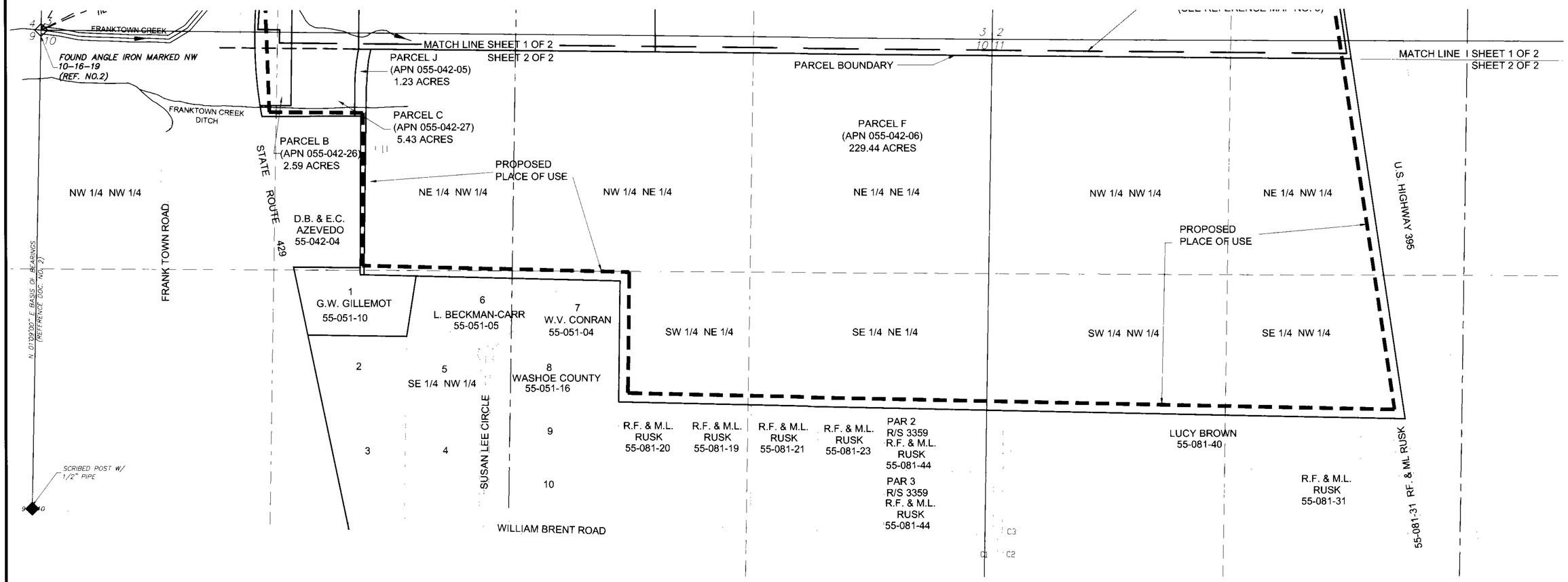

T.16N., R.19E., M.D.B.&M.

-300 0 300 600 900

SCALE: 1" = 300'

STATE ENGINEER'S USE #71545

MAP TO ACCOMPANY

APPLICATION TO CHANGE THE POINT OF DIVERSION AND PLACE OF USE OF PORTIONS OF THE PUBLIC WATERS OF THE STATE OF NEVADA HERETOFORE APPROPRIATED FROM AN UNDERGROUND SOURCE UNDER PERMIT NO. 18308 CERTIFICATE NO. 6112 FOR IRRIGATION AND DOMESTIC USES.
APPLICANT: GEORGE W. GILLEMOT, TRUSTEE OF THE GILLEMOT FAMILY TRUST, DATED DECEMBER 14, 1984

WASHOE COUNTY NEVADA

MAP PREPARED BY:

Quad Knopf
1170 Financial Blvd., Suite 650
Reno, Nevada 89502
TEL: (775) 324-1212
FAX: (775) 324-2311
WEB: www.quadknopf.com

PROJECT 04493

71545T