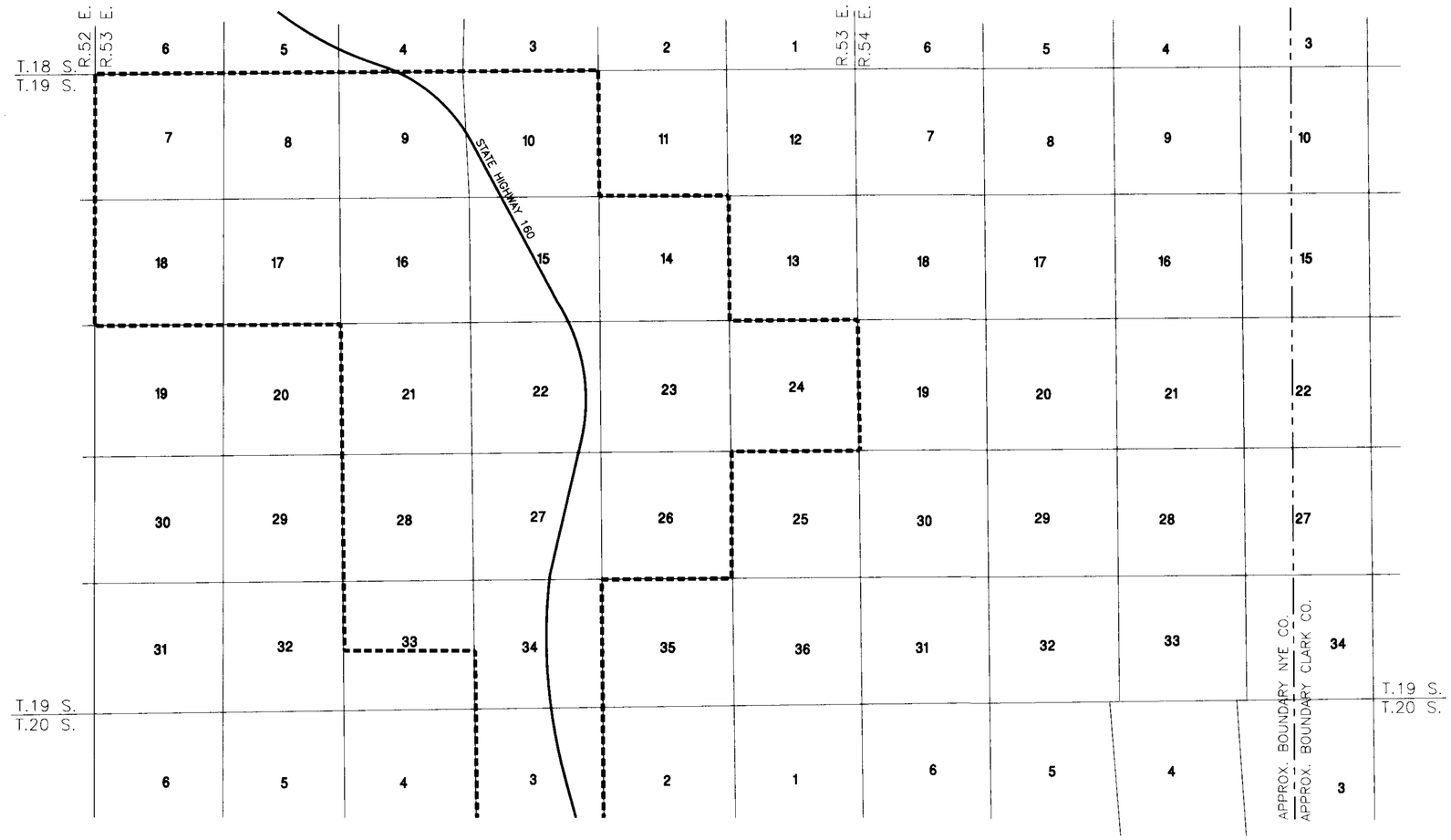

NORTH

STATE OF NEVADA
CARSON CITY **S.S.**

I, TODD R. CONNELLY, BEING FIRST DULY SWORN, DEPOSE AND SAY THAT THIS MAP, CONSISTING OF THREE SHEETS, NUMBERED 1 THROUGH 3 INCLUSIVE, HAS BEEN CORRECTLY DRAWN TO THE DESIGNATED SCALE FROM RECORD INFORMATION ON FILE AT THE DIVISION OF WATER RESOURCES; THAT IT TRULY AND CORRECTLY REPRESENTS THE PROPOSED LOCATION AND EXTENT OF THE WORKS USED TO DIVERT WATER FROM AN UNDERGROUND SOURCE IN NYE COUNTY, NEVADA BY UTILITIES, INC. OF CENTRAL NEVADA FOR MUNICIPAL PURPOSES. THAT THE POINT OF DIVERSION, THE LOCATION AND SIZE OF THE DIVERTING CHANNEL OR OTHER CONDUIT, THE PLACE AND MANNER OF USE, AND THE LOCATION AND NAMES OF ALL OTHER WORKS OR STREAMS WHICH ARE CROSSED BY OR CONNECTED WITH THE SAID WORKS, ARE FULLY AND CORRECTLY DESIGNATED THEREON.

NOTES:

1. PLEASE USE PROOF OF BENEFICIAL USE MAP ON FILE AT THE DIVISION OF WATER RESOURCES UNDER APPLICATION 46303 TO SUPPORT THE PROPOSED POINT OF DIVERSION.
2. THE PROPOSED PLACE OF USE IS THE EXISTING UTILITIES, INC. OF CENTRAL NEVADA PLACE OF USE AND THE AREAS ENCOMPASSING DESERT GREENS AND HARRIS LTD., AND COTTAGE GROVE ESTATES.

REGISTERED PROFESSIONAL ENGINEER · STATE OF NEVADA
8-16-04
TODD R. CONNELLY
EXP. 12-31-04
CIVIL
No. 9419

STATE WATER RIGHT SURVEYOR NO. 1077

SUBSCRIBED AND SWORN TO BEFORE ME ON THIS 16th DAY OF August, 2004.

NOTARY PUBLIC IN AND FOR CARSON CITY

MY COMMISSION EXPIRES: 12-2-06

APRIL L. BURCHETT
NOTARY PUBLIC NEVADA
Appt. Recorded in CARSON CITY
My Appt. Exp. Dec. 2, 2006

PROPOSED PLACE OF USE

0 1500 3000 6000 9000 12000
SCALE: 1"=3000'

ENGINEERING · PLANNING · RESOURCE MANAGEMENT
RESOURCE CONCEPTS, INC.
340 N. MINNESOTA STREET
CARSON CITY, NEVADA 89703
PHONE: 775-883-1600 FAX: 775-883-1656
WEB SITE: www.rci-nv.com
212 ELKS POINT ROAD, STE. 443
P.O. BOX 11796
ZEPHYR COVE, NEVADA 89448
PHONE: 775-588-7500

JOB NO.	04-122-01
DATE	8/16/04
DRAWN	MLM
CHECKED	ALB
REVISED	

STATE ENGINEER'S USE

71196 - 71201
FILED
AUG 16 2004
STATE ENGINEER'S OFFICE

MAP

TO ACCOMPANY APPLICATIONS 71196 THROUGH 71201 TO CHANGE THE POINT OF DIVERSION, PLACE AND MANNER OF USE OF PERMIT 48764, CERTIFICATE 12467, PERMIT 70268, PORTIONS UNDER PERMIT 19453, CERTIFICATE 6007, PERMIT 48221, CERTIFICATE 14395, PERMIT 17289, CERTIFICATE 5690, AND PERMIT 23943, CERTIFICATE 7040
BY

Utilities, Inc. of Central Nevada

FOR MUNICIPAL PURPOSES
FROM AN UNDERGROUND SOURCE
IN NYE COUNTY, NEVADA

71201 71199 71198 71197 71196

SHEET 2 OF 3

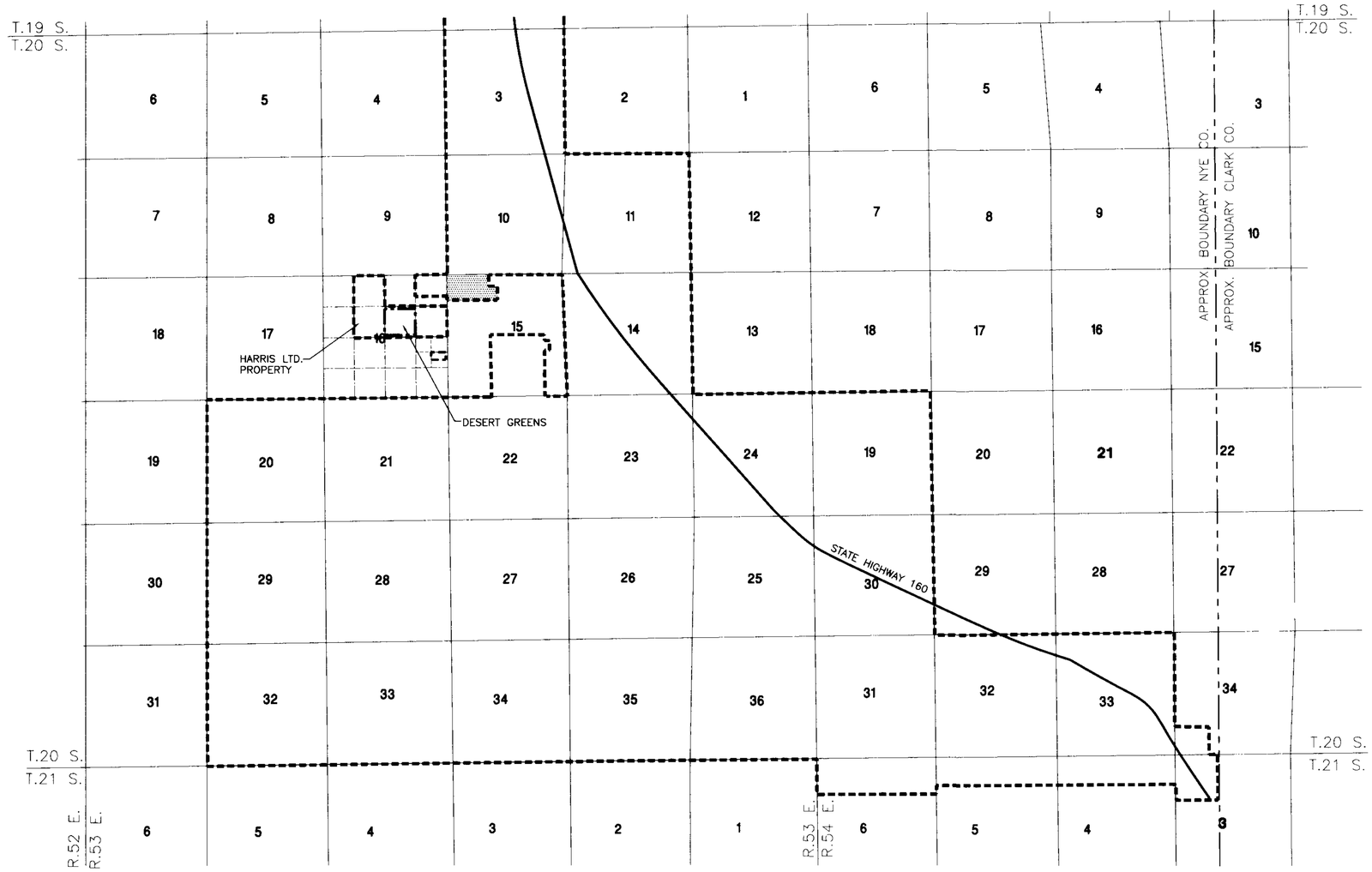

NORTH

PROPOSED PLACE OF USE

ADDITIONAL AREA IN CENTRAL NEVADA UTILITIES COMPANY'S PROPOSED WATER SERVICE TERRITORY

0 1500 3000 6000 9000 12000

SCALE: 1"=3000'

212 ELKS POINT ROAD, STE. 443
P.O. BOX 11796
ZEPHYR COVE, NEVADA 89448
PHONE: 775-588-7500

340 N. MINNESOTA STREET
CARSON CITY, NEVADA 89703
PHONE: 775-883-1600 FAX: 775-883-1656
WEB SITE: www.rci-nv.com

ENGINEERING · PLANNING · RESOURCE MANAGEMENT

RESOURCE CONCEPTS, INC.

JOB NO.	04-122-01
DATE	8/16/04
DRAWN	MLM
CHECKED	ALB
REVISED	

STATE ENGINEER'S USE

FILED
AUG 18 2004
STATE ENGINEER'S OFFICE

MAP

TO ACCOMPANY APPLICATIONS 71196 THROUGH 71201 TO CHANGE THE POINT OF DIVERSION, PLACE AND MANNER OF USE OF PERMIT 48764, CERTIFICATE 12467, PERMIT 70268, PORTIONS UNDER PERMIT 19453, CERTIFICATE 6007, PERMIT 48221, CERTIFICATE 14395, PERMIT 17289, CERTIFICATE 5690, AND PERMIT 23943, CERTIFICATE 7040
BY

Utilities, Inc. of Central Nevada

FOR MUNICIPAL PURPOSES
FROM AN UNDERGROUND SOURCE
IN NYE COUNTY, NEVADA

71201 71199 71198 71197 71196

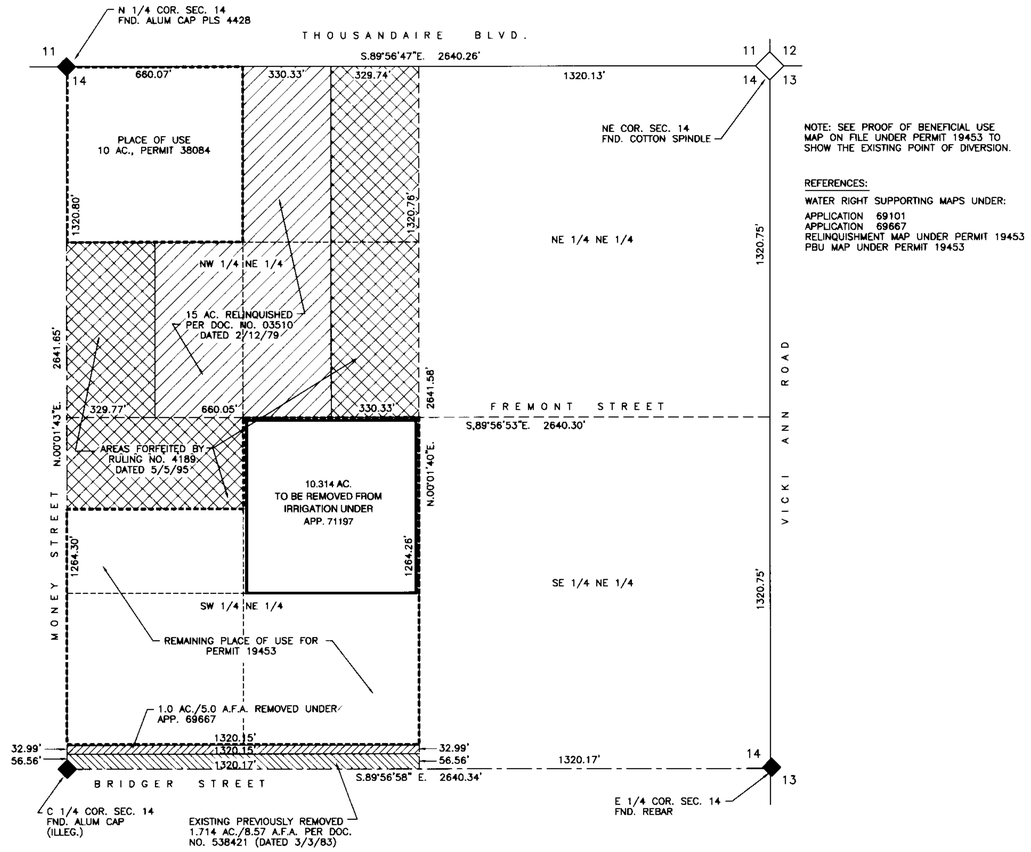

NOTE: SEE PROOF OF BENEFICIAL USE MAP ON FILE UNDER PERMIT 19453 TO SHOW THE EXISTING POINT OF DIVERSION.

REFERENCES:

WATER RIGHT SUPPORTING MAPS UNDER:

APPLICATION 69101
APPLICATION 69667
RELINQUISHMENT MAP UNDER PERMIT 19453
PBU MAP UNDER PERMIT 19453

EXISTING PLACE OF USE, PERMIT 19453
NE 1/4 SECTION 14, T.21 S., R.53 E., M.D.M.
NYE COUNTY, NEVADA

0 150 300 600 900 1200
SCALE: 1"=300'

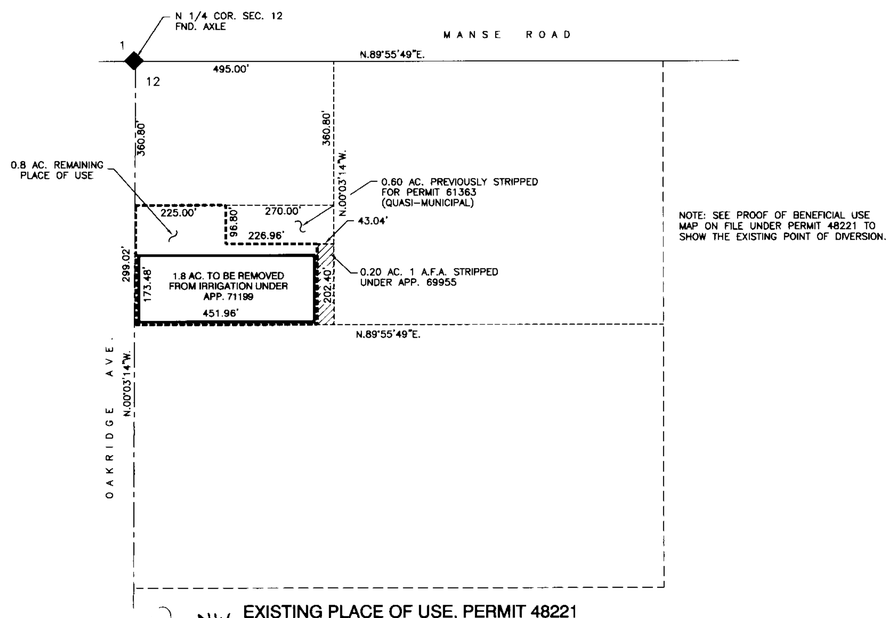

NOTE: SEE PROOF OF BENEFICIAL USE MAP ON FILE UNDER PERMIT 48221 TO SHOW THE EXISTING POINT OF DIVERSION.

EXISTING PLACE OF USE, PERMIT 48221
NW ~~NE~~ 1/4 NE 1/4 SECTION 12, T.21 S., R.53 E., M.D.M.
NYE COUNTY, NEVADA

0 100 200 400 600 800
SCALE: 1"=200'

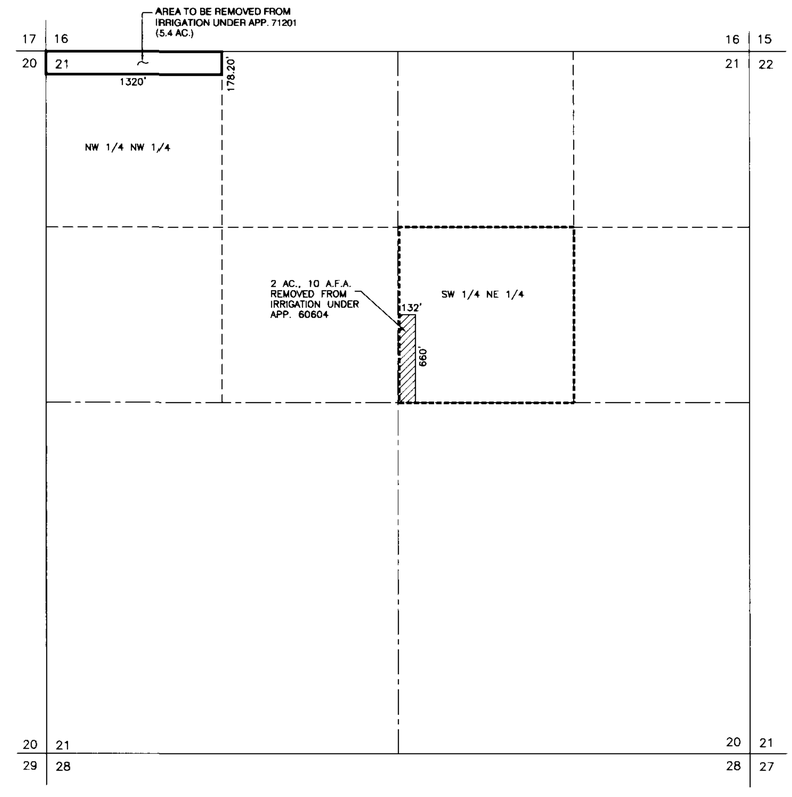

EXISTING PLACE OF USE, PERMIT 23943
SECTION 21, T.19 S., R.53 E., M.D.M.
NYE COUNTY, NEVADA

0 300 600 1200 1800 2100
SCALE: 1"=600'

SHEET 3 OF 3

NORTH

212 ELKS POINT ROAD, STE. 443
P.O. BOX 11796
ZEPHYR COVE, NEVADA 89448
PHONE: 775-588-7500

340 N. MINNESOTA STREET
CARSON CITY, NEVADA 89703
PHONE: 775-883-1600 FAX: 775-883-1656
WEB SITE: www.rci-nv.com

ENGINEERING · PLANNING · RESOURCE MANAGEMENT
RESOURCE CONCEPTS, INC.

JOB NO.	04-122-01
DATE	8/16/04
DRAWN	MLM
CHECKED	ALB
REVISED	

STATE ENGINEER'S USE

3-4-05 This map is superseded by map filed on March 5, 2005 sheet 3 of 3 only BMc

FILED
AUG 18 2004

MAP

TO ACCOMPANY APPLICATIONS 71196 THROUGH 71201 TO CHANGE THE POINT OF DIVERSION, PLACE AND MANNER OF USE OF PERMIT 48764, CERTIFICATE 12467, PERMIT 70268, PORTIONS UNDER PERMIT 19453, CERTIFICATE 6007, PERMIT 48221, CERTIFICATE 14395, PERMIT 17289, CERTIFICATE 5690, AND PERMIT 23943, CERTIFICATE 7040
BY

Utilities, Inc. of Central Nevada

FOR MUNICIPAL PURPOSES
FROM AN UNDERGROUND SOURCE
IN NYE COUNTY, NEVADA

71201 71199 71198 71197 71196

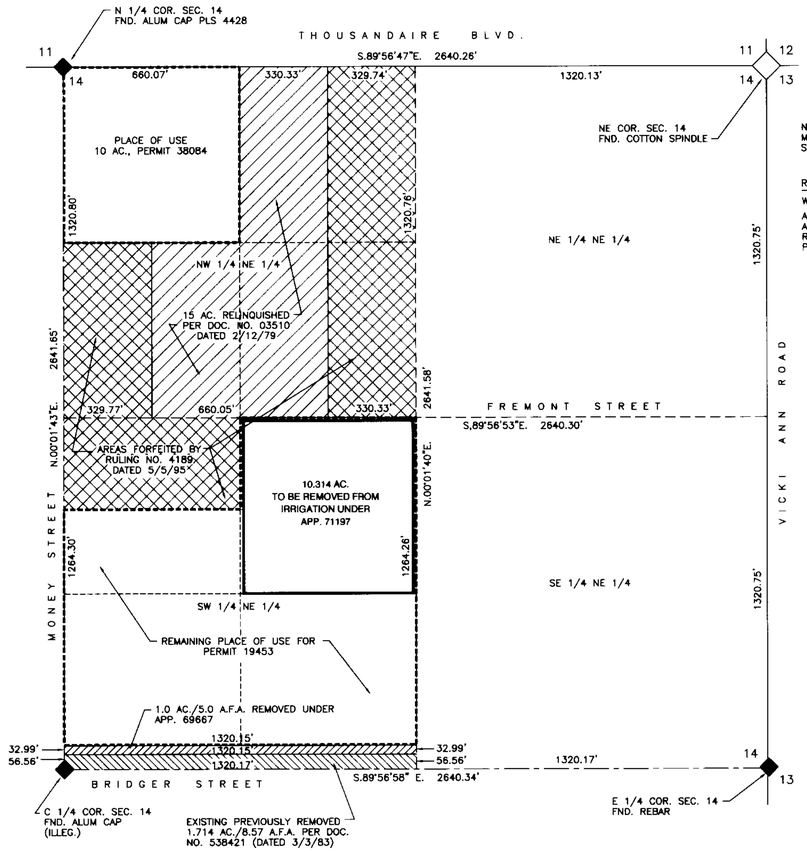

NOTE: SEE PROOF OF BENEFICIAL USE MAP ON FILE UNDER PERMIT 19453 TO SHOW THE EXISTING POINT OF DIVERSION.

REFERENCES:

WATER RIGHT SUPPORTING MAPS UNDER:

APPLICATION 69101
APPLICATION 69667
RELINQUISHMENT MAP UNDER PERMIT 19453
PBU MAP UNDER PERMIT 19453

EXISTING PLACE OF USE, PERMIT 19453
NE 1/4 SECTION 14, T.21 S., R.53 E., M.D.M.
NYE COUNTY, NEVADA

0 150 300 600 900 1200

SCALE: 1"=300'

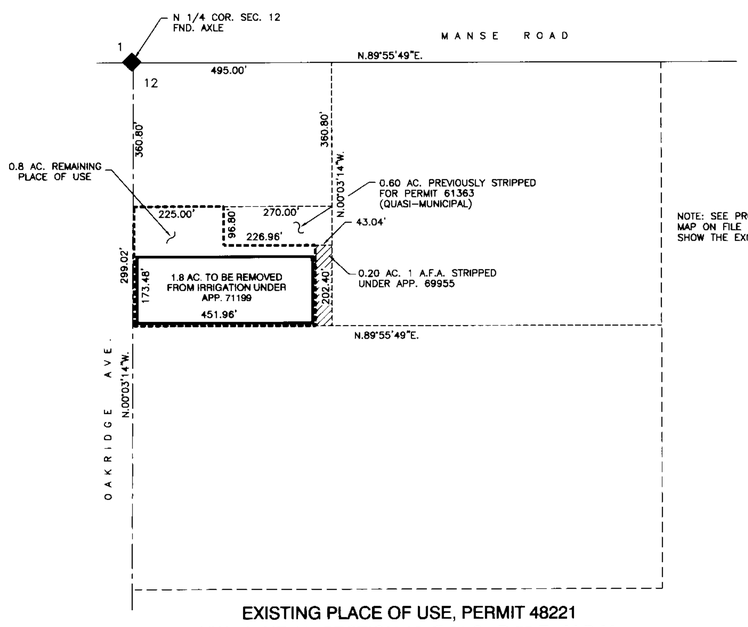

NOTE: SEE PROOF OF BENEFICIAL USE MAP ON FILE UNDER PERMIT 48221 TO SHOW THE EXISTING POINT OF DIVERSION.

EXISTING PLACE OF USE, PERMIT 48221
NW 1/4 NE 1/4 SECTION 12, T.21 S., R.53 E., M.D.M.
NYE COUNTY, NEVADA

0 100 200 400 600 800

SCALE: 1"=200'

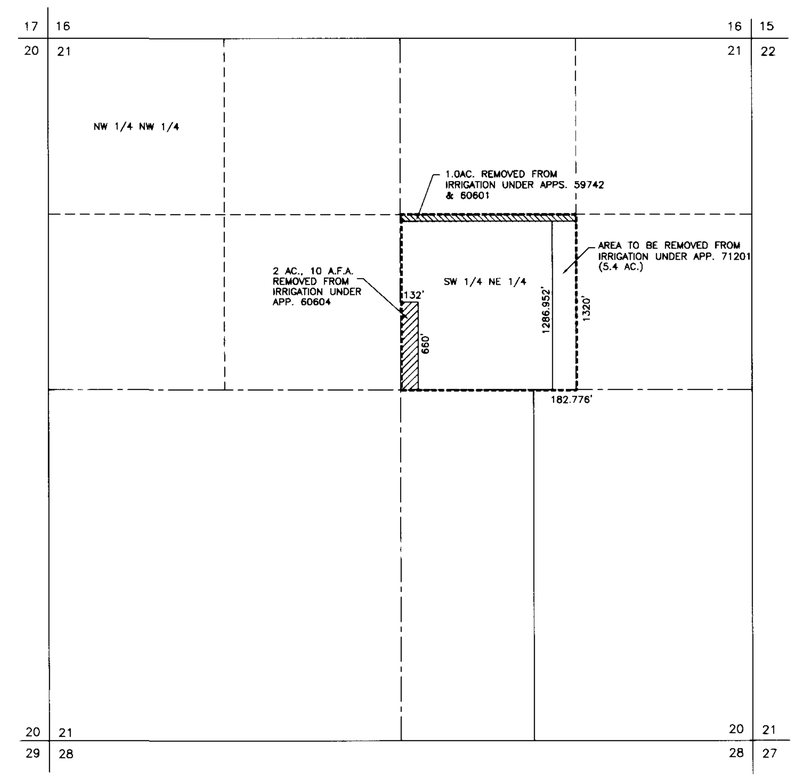

EXISTING PLACE OF USE, PERMIT 23943
SECTION 21, T.19 S., R.53 E., M.D.M.
NYE COUNTY, NEVADA

0 300 600 1200 1800 2100

SCALE: 1"=600'

NORTH

ENGINEERING · PLANNING · RESOURCE MANAGEMENT
RESOURCE CONCEPTS, INC.
340 N. MINNESOTA STREET
CARSON CITY, NEVADA 89703
PHONE: 775-883-1600 FAX: 775-883-1656
WEB SITE: www.rci-nv.com
212 ELKS POINT ROAD, STE. 443
P.O. BOX 11796
ZEPHYR COVE, NEVADA 89448
PHONE: 775-588-7500

JOB NO.	04-122-01
DATE	3/2/05
DRAWN	MLM
CHECKED	ALB
REVISED	

STATE ENGINEER'S USE

3-4-05 This map supersedes map filed on Aug 16, 2004
Sheet 3 of 3 only BMK

FILED
MAR 15 2005
STATE ENGINEER'S OFFICE

AMENDED MAP

TO ACCOMPANY APPLICATIONS 71196 THROUGH 71201 TO CHANGE THE POINT OF DIVERSION, PLACE AND MANNER OF USE OF PERMIT 48764, CERTIFICATE 12467, PERMIT 70268, PORTIONS UNDER PERMIT 19453, CERTIFICATE 6007, PERMIT 48221, CERTIFICATE 14395, PERMIT 17289, CERTIFICATE 5690, AND PERMIT 23943, CERTIFICATE 7040
BY

Utilities, Inc. of Central Nevada

FOR MUNICIPAL PURPOSES
FROM AN UNDERGROUND SOURCE
IN NYE COUNTY, NEVADA

71201 71199 71198 71197 71196