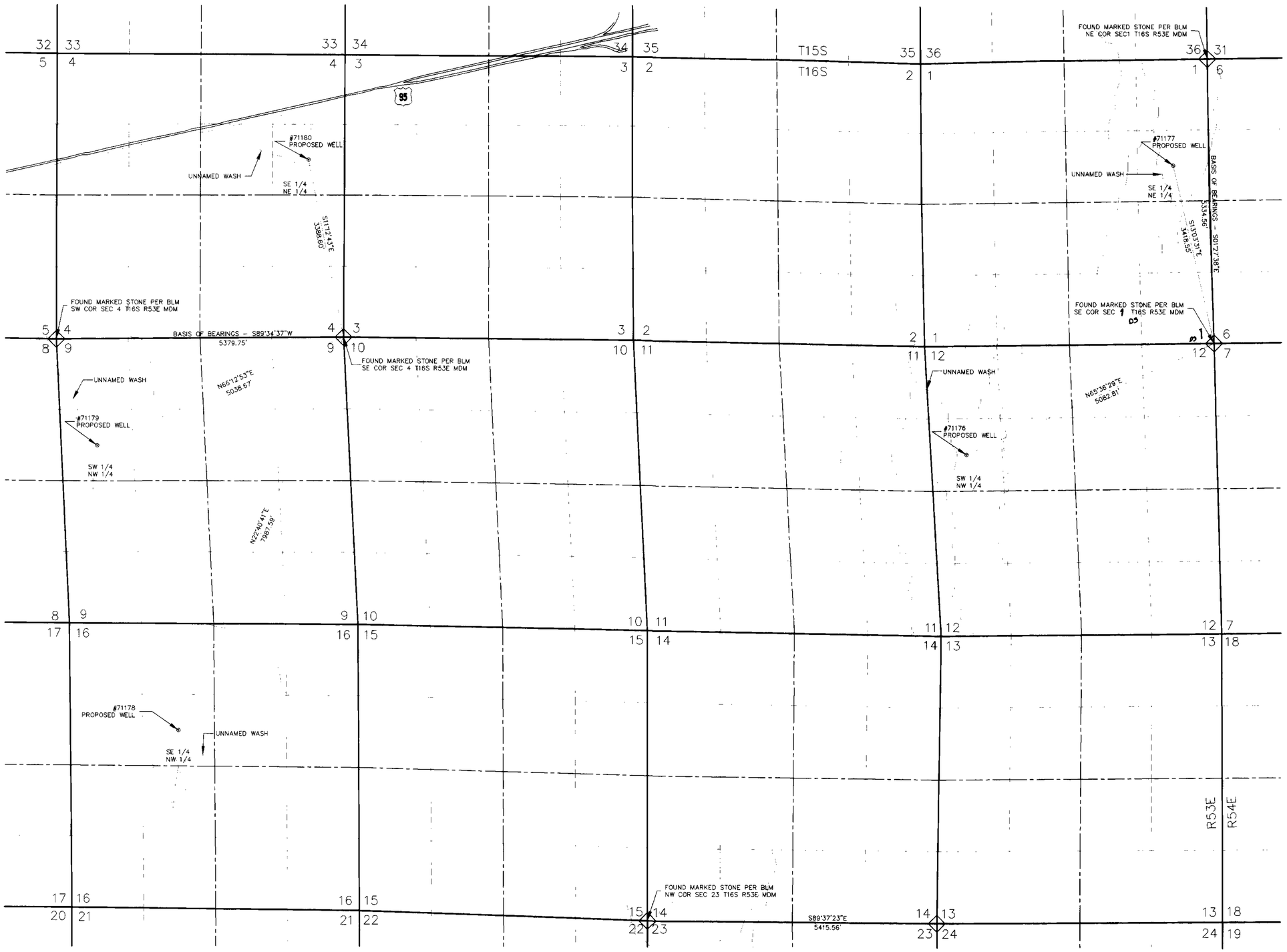

Stantec

Stantec Consulting
6980 Sierra Center Parkway
Suite 100
Reno, Nevada 89511 USA
Tel: (775) 850-0777
Fax: (775) 850-0787
stantec.com

N

1"=1000' 0 1000' 1500' 2000'
(IN FEET)
1 inch = 2000 ft

FILED
AUG 6 2004
STATE ENGINEER'S OFFICE

MAP
TO ACCOMPANY APPLICATION
TO APPROPRIATE WATER
FOR MUNICIPAL USE
BY HIDDEN RIDGE, LLC/VIDLER WATER
COMPANY, INC.
IN NYE COUNTY, NEVADA
FROM AN UNDERGROUND SOURCE.

71180 71179 71178 71177 71176 71175 71174

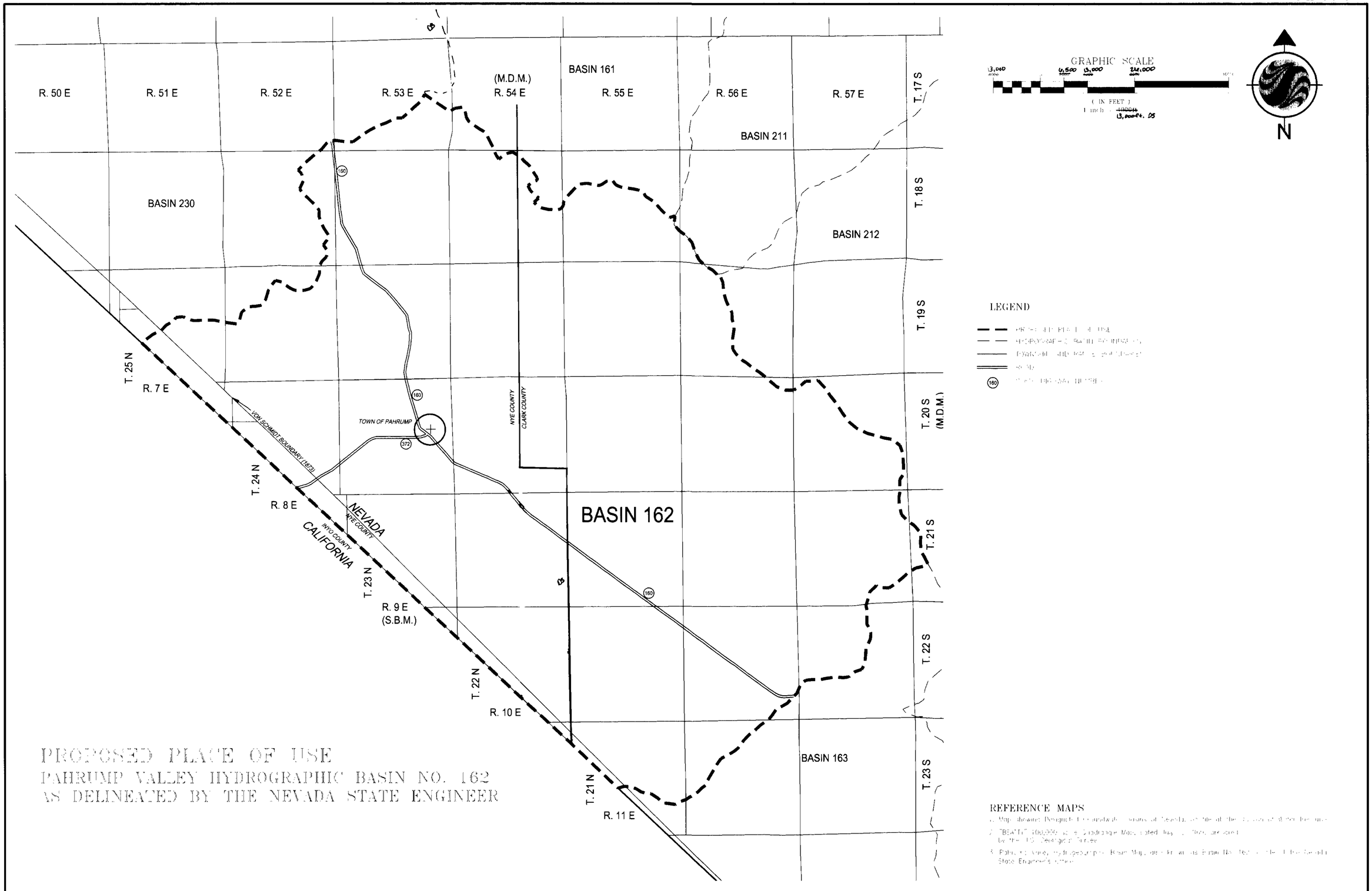

PROPOSED PLACE OF USE
PAHRUMP VALLEY HYDROGRAPHIC BASIN NO. 162
AS DELINEATED BY THE NEVADA STATE ENGINEER

Stantec Consulting
6980 Sierra Center Parkway
Suite 100
Reno, Nevada 89511 USA
Tel: (775) 850-0777
Fax: (775) 850-0787
stantec.com

FILED
AUG 2004
STATE ENGINEER'S OFFICE

MAP
TO ACCOMPANY APPLICATION
TO APPROPRIATE WATER
FOR MUNICIPAL USE
BY HIDDEN RIDGE, LLC/VIDLER WATER COMPANY, INC.
IN NYE COUNTY, NEVADA
FROM AN UNDERGROUND SOURCE.

71180 71179 71178 71177 71176 71175 71174

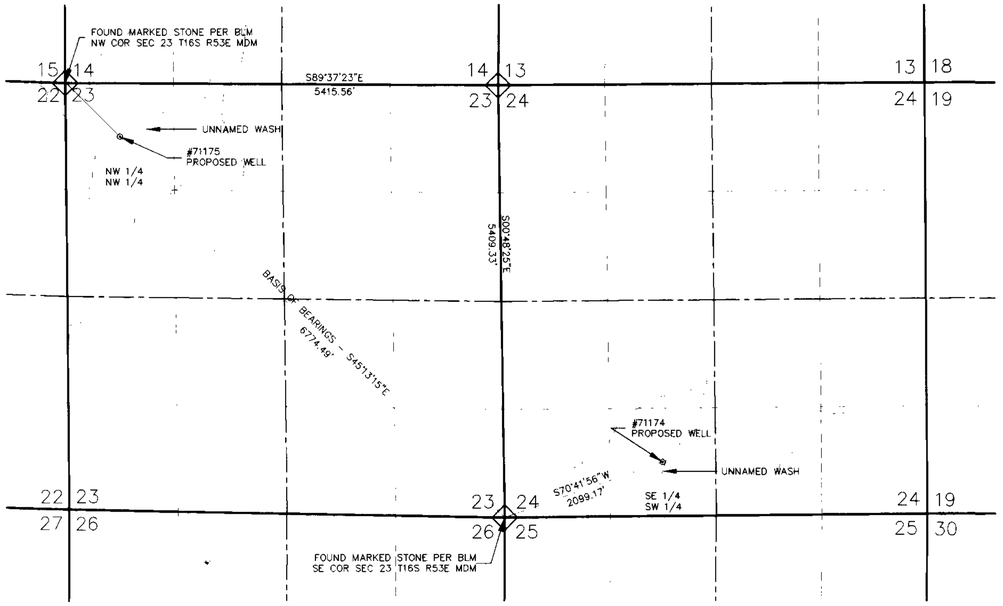

T16S, R53E, MDM

BASIS OF BEARINGS IS sOUTH 45°13'15" EAST BETWEEN THE NORTHWEST CORNER OF SECTION 23 AND THE SOUTHEAST CORNER OF SECTION 23, TOWNSHIP 16 SOUTH, RANGE 53 EAST, MOUNT DIABLO MERIDIAN.

N

0 1000' 1500' 2000'
1"=1000'

(IN FEET)
1 inch = 1000 ft

BASIS OF BEARINGS

THE GEOGRAPHIC COORDINATE DATA BASE AS PROVIDED BY THE BUREAU OF LAND MANAGEMENT FOR TOWNSHIP 16 SOUTH RANGE 53 EAST, MDM APPROVED 5/13/2003

NOTE

SECTIONAL BREAKDOWN PROVIDED BY BUREAU OF LAND MANAGEMENT GEOGRAPHIC COORDINATE DATA BASE.

LEGEND

- ⊙ PROPOSED WELL AND POINT OF DIVERSION
- ◇ FOUND SECTION CORNER
- UNNAMED WASH

STATE OF NEVADA
SS
COUNTY OF WASHOE

I, Michael D. Buschelman, being first duly sworn, depose and say that this map, 03 consisting of three sheets, numbered from 1 to 3, inclusive, has been correctly drawn to the designated scale from notes of a survey made by me or under my supervision on or before the 13th day of August, 2004; that it truly and correctly represents the proposed point of diversion, place and manner of use of water from an underground source in Nye County, Nevada by Hidden Ridge, LLC/Vidler Water Company, Inc., for municipal purposes.

Michael D. Buschelman
MICHAEL D. BUSCHELMAN
STATE WATER RIGHT SURVEYOR NO. 792
PROFESSIONAL LAND SURVEYOR NO. 7463

SEP 12-31-04

8-16-04

Subscribed and sworn to before me this 16th day of August, 2004.

P. Wagner
NOTARY PUBLIC

My commission expires: January 26, 2008

P. WAGNER
State of Nevada
Appointment No. 96-1596-2
My Appt. Expires Jan 26, 2008

Stantec Consulting
6980 Sierra Center Parkway
Suite 100
Reno, Nevada 89511 USA
Tel: (775) 850-0777
Fax: (775) 850-0787
stantec.com

FILED
AUG 6 2004
STATE ENGINEER'S OFFICE

MAP TO ACCOMPANY APPLICATION TO APPROPRIATE WATER FOR MUNICIPAL USE BY HIDDEN RIDGE, LLC/VIDLER WATER COMPANY, INC. IN NYE COUNTY, NEVADA FROM AN UNDERGROUND SOURCE.

71180 71179 71178 71177 71176 71175 71174