SEC. 9, 23, 26, T. 14S R. 65 E, M.D.M., CLARK COUNTY, NV

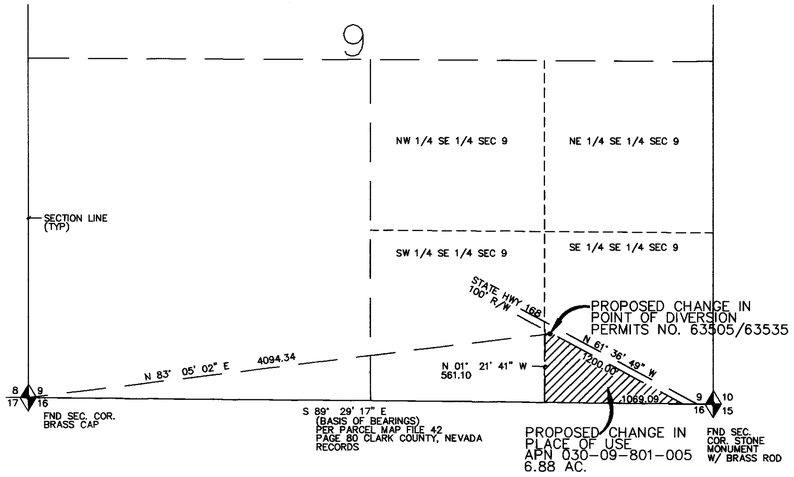

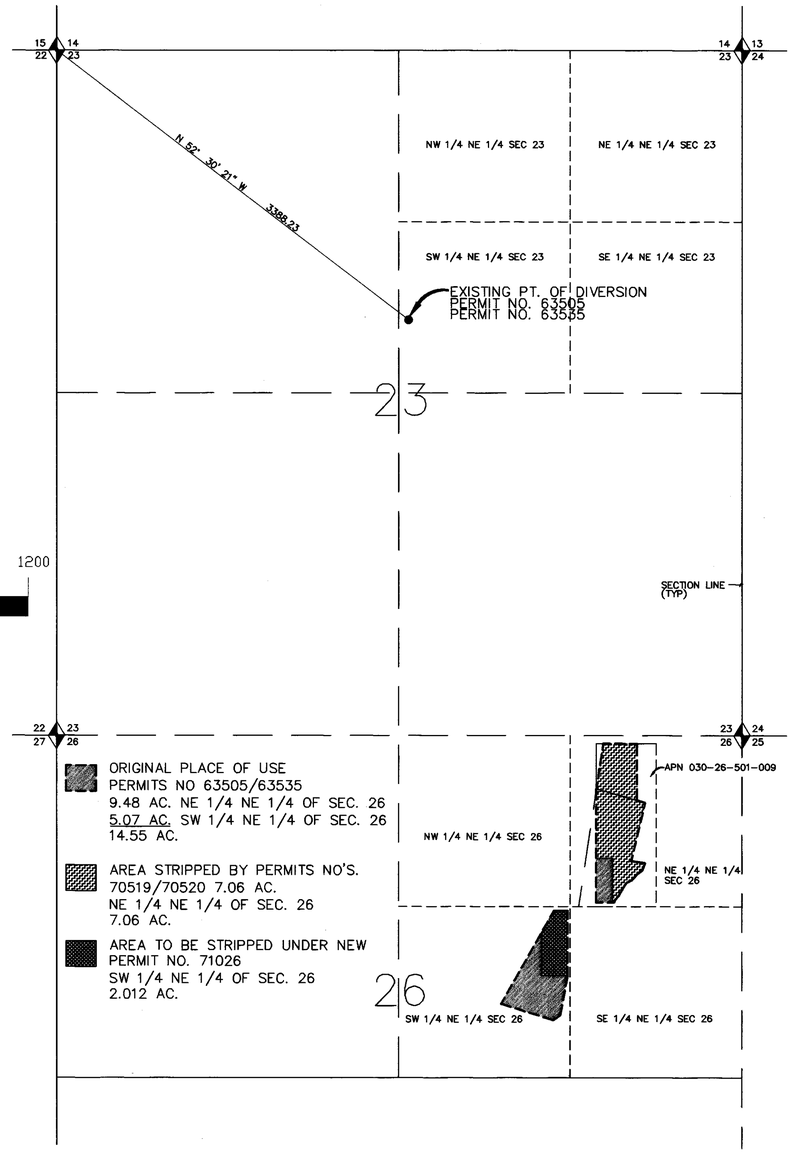

N

0 300 600 1200

1"=600'

NE 1/4 NE 1/4 & SW 1/4 NE 1/4, SECTION 26, T14S R65E MD&M

ORIGINAL PERMIT	CERTIFICATE	ACREAGE	DUTY AFA
63505	15772	14.55	28.875
63535	15773	14.55	43.875
			72.75

NE 1/4 NE 1/4 SECTION 26 ONLY

ORIGINAL PERMIT MODIFIED BY PERMIT NO.	ACREAGE STRIPPED	DUTY AFA
70520	7.06	14.01
70519	7.06	21.289
		35.299

SW 1/4 NE 1/4, SECTION 26 ONLY

NEW PERMIT	ACREAGE STRIPPED	DUTY AFA
70126	2.012	3.993
(SUPPLEMENTAL APPLICATION NO. TO BE ASSIGNED)	2.012	6.067
		10.06

ORIGINAL PLACE OF USE
PERMITS NO 63505/63535
9.48 AC. NE 1/4 NE 1/4 OF SEC. 26
5.07 AC. SW 1/4 NE 1/4 OF SEC. 26
14.55 AC.

AREA STRIPPED BY PERMITS NO'S. 70519/70520 7.06 AC.
NE 1/4 NE 1/4 OF SEC. 26
7.06 AC.

AREA TO BE STRIPPED UNDER NEW PERMIT NO. 71026
SW 1/4 NE 1/4 OF SEC. 26
2.012 AC.

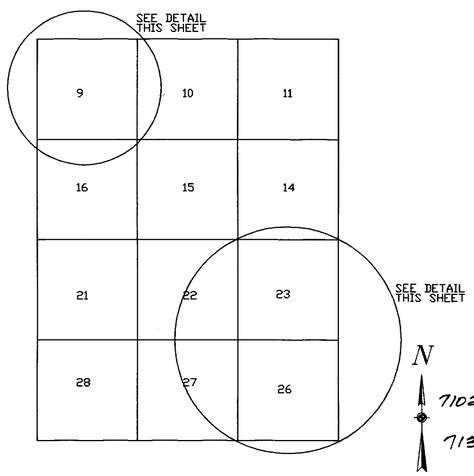

N

71026 CERTIFICATE NO. 16914 ISSUED 11/20/07

71344 CERTIFICATE NO. 16915 ISSUED 11/20/07

VICINITY MAP

NOT TO SCALE
TOWNSHIP 14S RANGE 65 E
CLARK COUNTY, NV.

TEC Engineering Inc.
Consulting Civil Engineers
P.O. Box 3630
Mesquite, Nevada 89024
702/346-2280

SURVEYORS CERTIFICATE

STATE OF NEVADA)
) SS.
COUNTY OF CLARK)

I, GEORGE P. TIMINSKAS P.E., BEING FIRST DULY SWORN, DEPOSE AND SAY THAT THIS MAP, CONSISTING OF 1 SHEET, NUMBERED FROM 1 TO 1, INCLUSIVE, HAS BEEN CORRECTLY DRAWN TO THE DESIGNATED SCALE FROM FIELD NOTES OF A SURVEY MADE BY ME, OR UNDER MY SUPERVISION OR DIRECTION, ON THE 16TH DAY OF FEBRUARY, 2004, INDICATING A PROPOSED CHANGE OF POINT OF DIVERSION AND PLACE OF USE FOR A PORTION OF WATER APPROPRIATED UNDER EXISTING PERMITS NO. 63505 & 63535; THAT IT TRULY AND CORRECTLY REPRESENTS THE LOCATION AND EXTENT OF THE WORKS PROPOSED TO DIVERT WATER FROM A UNDERGROUND WELL IN CLARK COUNTY, NEVADA, BY BILLY AND LINDA PARSON.

IN ADDITION, SITE INSPECTIONS HAVE BEEN MADE BY ME, OR UNDER MY SUPERVISION AND DIRECTION, BETWEEN THE 16TH DAY OF FEBRUARY, 2004, AND THE 19TH DAY OF FEBRUARY, 2004; THAT THE LOCATION OF THE EXISTING POINT OF DIVERSION AND PLACE OF USE UNDER PERMITS NO. 63505 & 63535 HAVE BEEN VERIFIED BY SITE INSPECTION; THAT THIS MAP HAS BEEN CORRECTLY DRAWN TO THE DESIGNATED SCALE RELYING UPON ANALYSIS OF RECORDED SURVEY MAPS, PERMIT MAPS, AND DOCUMENTS IN THE OFFICE OF THE STATE OF NEVADA DIVISION OF WATER RESOURCES; THAT THIS MAP TRULY AND CORRECTLY REPRESENTS THE LOCATION AND EXTENT OF THE EXISTING WORKS TO DIVERT WATER FROM AN UNDERGROUND WELL IN CLARK COUNTY, NEVADA, BY BILLY AND LINDA PARSON FOR IRRIGATION PURPOSES.

THAT THE EXISTING AND PROPOSED POINTS OF DIVERSION, THE APPROXIMATE LOCATION AND SIZE OF THE DIVERTING CHANNEL OR OTHER CONDUIT, ALL RESERVOIRS AND BASINS, THE LOCATIONS AND NAMES OF ALL OTHER WORKS WHICH WILL CROSS OR CONNECT WITH THE PROPOSED WORKS, AND THE BOUNDARY OF ALL LANDS, SHOWING BY 40-ACRE SUBDIVISIONS THE AREAS PROPOSED TO BE SERVED, ARE FULLY AND CORRECTLY DESIGNATED THEREON.

PROFESSIONAL ENGINEER STATE OF NEVADA GEORGE P. TIMINSKAS 6/15/04 CIVIL

Expires: 6/30/04

GEORGE P. TIMINSKAS, P.E.
STATE WATER RIGHT SURVEYOR NO. 1046

SUBSCRIBED AND SWORN BEFORE ME
THIS 15th DAY OF June, 2004.

NOTARY PUBLIC IN AND FOR CLARK COUNTY, NEVADA.
MY COMMISSION EXPIRES 12-13-07

NOTARY PUBLIC STATE OF NEVADA County of Clark THERESA J. FRANKLIN Appt. No. 02-68807-1 My Appt. Expires Dec. 13, 2007

REFERENCE DOCUMENTS:

1. STATE OF NEVADA DIVISION OF WATER RESOURCES
   PERMIT NO. 63505 CERTIFICATE NO. 15772
   PERMIT NO. 63535 CERTIFICATE NO. 15773
2. APPLICATIONS FOR PERMISSION TO CHANGE POINT OF DIVERSION, MANNER OF USE AND PLACE OF USE OF THE PUBLIC WATERS OF THE STATE OF NEVADA HERETOFORE APPROPRIATED, ASSIGNED NO'S. 70519 & 70520.
3. MAP TO ACCOMPANY APPLICATIONS FOR PROOF OF BENEFICIAL USE FOR APPLICATIONS NO'S. 63504, 63505, 63535 FOR IRRIGATION PURPOSES, FILED APRIL 27, 2001.
4. STRIPPING MAP TO ACCOMPANY APPLICATION TO CHANGE THE POINT OF DIVERSION & PLACE OF USE OF A PORTION OF PERMITS 63505 (CERT. 15772) & PERMIT NO. 63535 (CERT. 15773) FOR IRRIGATION PURPOSES, FILED APRIL 12, 2004.
5. SUMMARY OF OWNERSHIP, PAGE 1 OF1
6. APPROVAL OF STATE ENGINEER DATED NOV. 12, 1998.

STATE ENGINEER'S USE

71344

11 6-22-2004 TABLE REDDS "NEW PERMIT 70126" - SHOULD BE 71026

FILED
JUN 18 2004
STATE ENGINEER'S OFFICE

04 JUN 18 AM 11:29
STATE ENGINEER'S OFFICE
RECEIVED

MAP TO ACCOMPANY APPLICATION TO CHANGE POINT OF DIVERSION AND PLACE OF USE OF A PORTION OF PERMITS NO. 63505 & 63535

FOR: IRRIGATION USE
BY: BILLY AND LINDA PARSON
FROM: UNDERGROUND WELL
IN: CLARK COUNTY, NEVADA

71344 71026