EXISTING PLACE OF USE

U.S. OF AMERICA TRUST

FALLON PAIUTE SHOSHONE TRIBE

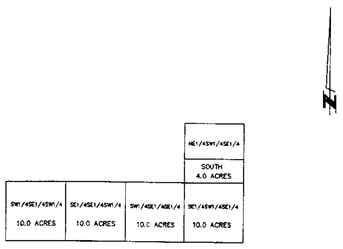

SEC. 20, T.19N., R.30E., M.D.B.&M.

PART OF FALLON INDIAN RESERVATION

GRAPHIC SCALE

(IN FEET)
1 inch = 400 ft.

PROPOSED PLACE OF USE

AS DEPICTED ON MAP TO ACCOMPANY APPLICATION TO CHANGE THE PLACE OF USE OF A PORTION FOR MAINTENANCE OF WETLANDS FOR RECREATION AND WILDLIFE/STORAGE (APPLICATION 63883)

U.S. OF AMERICA TRUST

FALLON PAIUTE SHOSHONE TRIBE

OSGOOD PROPERTY

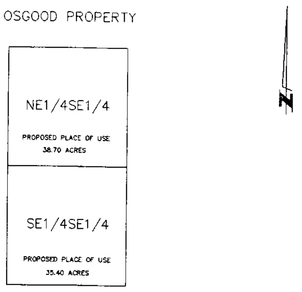

SEC. 11, T.19N., R.30E., M.D.B.&M.

PART OF FALLON INDIAN RESERVATION

GRAPHIC SCALE

(IN FEET)
1 inch = 400 ft.

MAP TO ACCOMPANY APPLICATION
TO
TEMPORARILY TRANSFER WATER
WITHIN THE BOUNDARIES OF THE
FALLON INDIAN RESERVATION

CHURCHILL COUNTY NEVADA

F E DUBOIS III 09-17-01

BY FALLON PAIUTE SHOSHONE TRIBE
FOR USE AS DECREED
FROM TCIO SERIAL # 708-B
TO TCIO SERIAL # 756

FILED
MAR 0 2 2004
STATE ENGINEER'S OFFICE

70915 T

U.S. OF AMERICA TRUST

FALLON PAIUTE SHOSHONE TRIBE

OATS PROPERTY (FOX PEAK DEVELOPMENT)

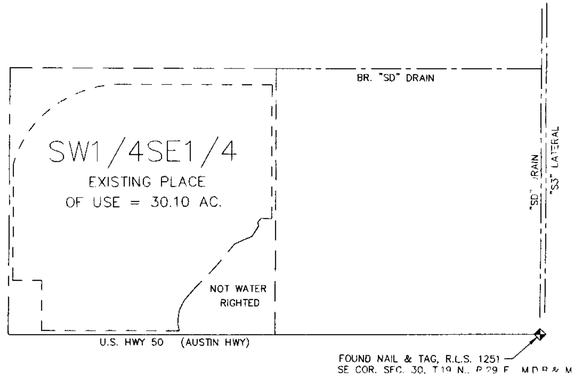

PART OF FALLON INDIAN RESERVATION

SEC. 30, T.19N., R.29E., M.D.B.&M.

FILED
MAR 02 2004
STATE ENGINEER'S OFFICE

LEGEND :

- - - - - - - - - EXISTING PLACE OF USE

70915 T