PORTION OF SECTION 5 AND SECTION 8, T.43N.,R.28E., M.D.B.&M.
HUMBOLDT COUNTY, NEVADA

N

SCALE: 1" = 500'

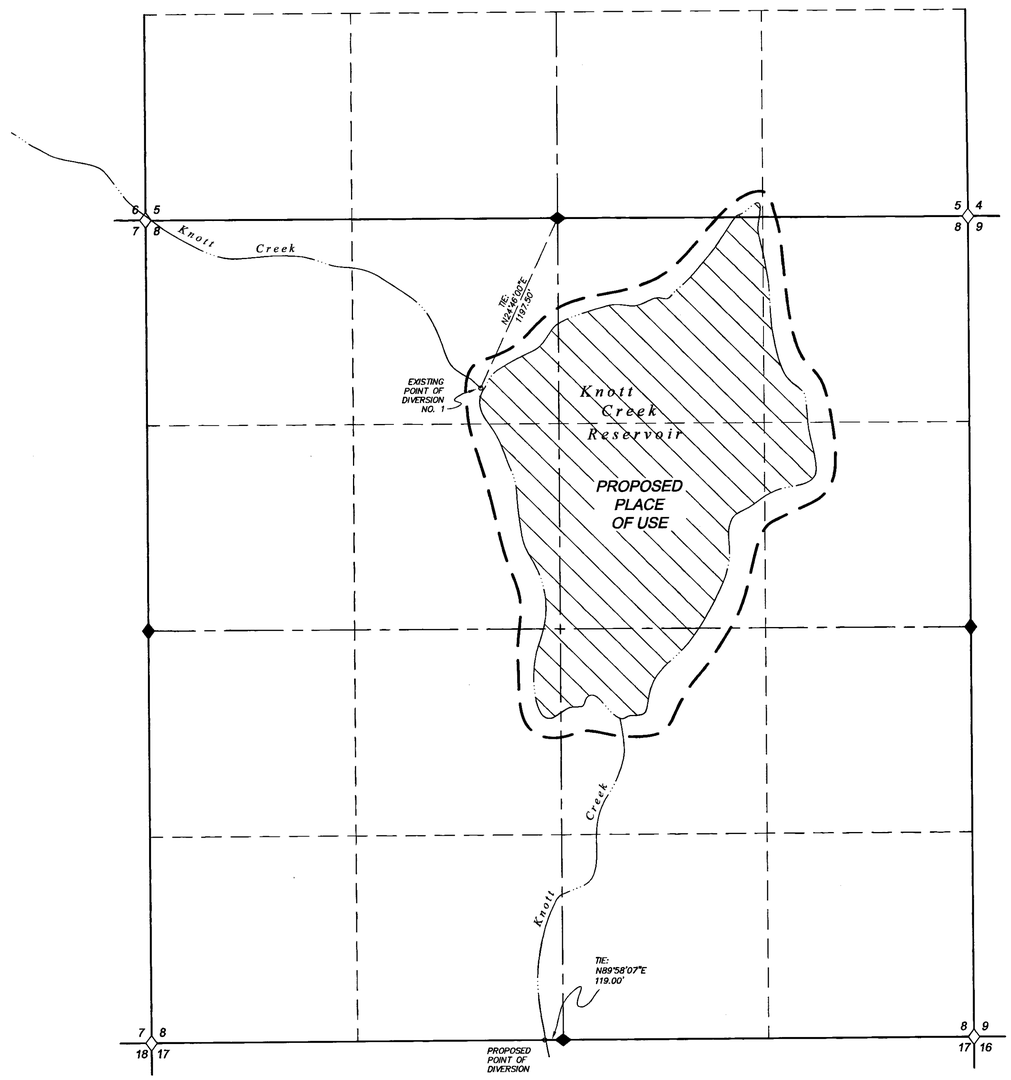

STATE OF NEVADA
COUNTY OF HUMBOLDT } S.S.

I, JOHN H. MILTON III, being first duly sworn, depose and say that this map, consisting of 3 sheets, numbered from 1 to 3, inclusive, has been correctly drawn to the designated scale from field notes of a survey made by me, or under my supervision and direction, between the 12th day of January, 2004 and the 13th day of January, 2004; that it truly and correctly represents the proposed location and extent of the works used to divert water from Knott Creek and tributaries in Humboldt County, Nevada by R.D.D., INC. for recreation purposes. That the proposed point of diversion, the approximate location and size of the diverting channel or other conduit, all reservoirs or basins, the place and manner of use, the location and names of all other works which will cross or connect with the proposed works, and the boundary of all lands, showing by 40-acre subdivisions the areas proposed to be served, are fully and correctly designated thereon.

PROFESSIONAL LAND SURVEYOR, STATE OF NEVADA
JOHN H. MILTON III
EXP. 12-31-05
No.5271

4-6-04

State Water Right Surveyor No. 573

Subscribed and sworn to before me this 6th day of April, 2004.

Doris A. Twichell
DORIS A. TWICHELL
Notary Public in and for Humboldt County,
State of Nevada
My commission expires: May 28th, 2005.

DORIS A. TWICHELL
Notary Public - State of Nevada
Humboldt County
My appointment expires May 28, 2005
#93 - 3658 - 9

BASIS OF BEARINGS

Basis of Bearings was taken from Map File No. 222940, 'Record Of Survey For R.D.D., Inc.' which was recorded on July 2, 1982 in the office of the Humboldt County Recorder.

LEGEND

- Indicates the boundary of the existing place of use under Proof No. 02636 Cert. 414.
- Indicates the boundary of the proposed place of use.
- Indicates the boundary of the existing place of use to be changed.
- ◇ Indicates a found section corner, an iron pipe with a 1962 B.L.M. brass cap, unless otherwise noted.
- ◆ Indicates a found 1/4 section corner, an iron pipe with a 1962 B.L.M. brass cap, unless otherwise noted.

GRAPHIC SCALE

500 0 250 500 1000 2000

1 inch = 500 ft.

70830 CERTIFICATE NO. 17504 ISSUED 12-29-2009

STATE ENGINEER'S USE 70830

FILED
APR 7 2004
STATE ENGINEER'S OFFICE

DESERT MOUNTAIN SURVEYING
Land • Water Rights • Boundary
146 West Second Street, Winnemucca, NV 89445
775-623-4414 FAX 775-623-5821 E-MAIL dms@winnemucca.net

MAP TO ACCOMPANY APPLICATION 70830
TO CHANGE THE POINT OF DIVERSION, PLACE OF USE, & THE MANNER OF USE OF A PORTION OF PROOF NO. 02636, CERTIFICATE NO. 414
- BY -
R.D.D., INC.

FROM KNOTT CREEK AND TRIBUTARIES IN HUMBOLDT COUNTY, NEVADA FOR RECREATION PURPOSES

C:\DMS-PROJ\04003\dwg\04003-1.dwg, Layout1, 4/6/2004 1:55:17 PM

73096 73095 73094 70830

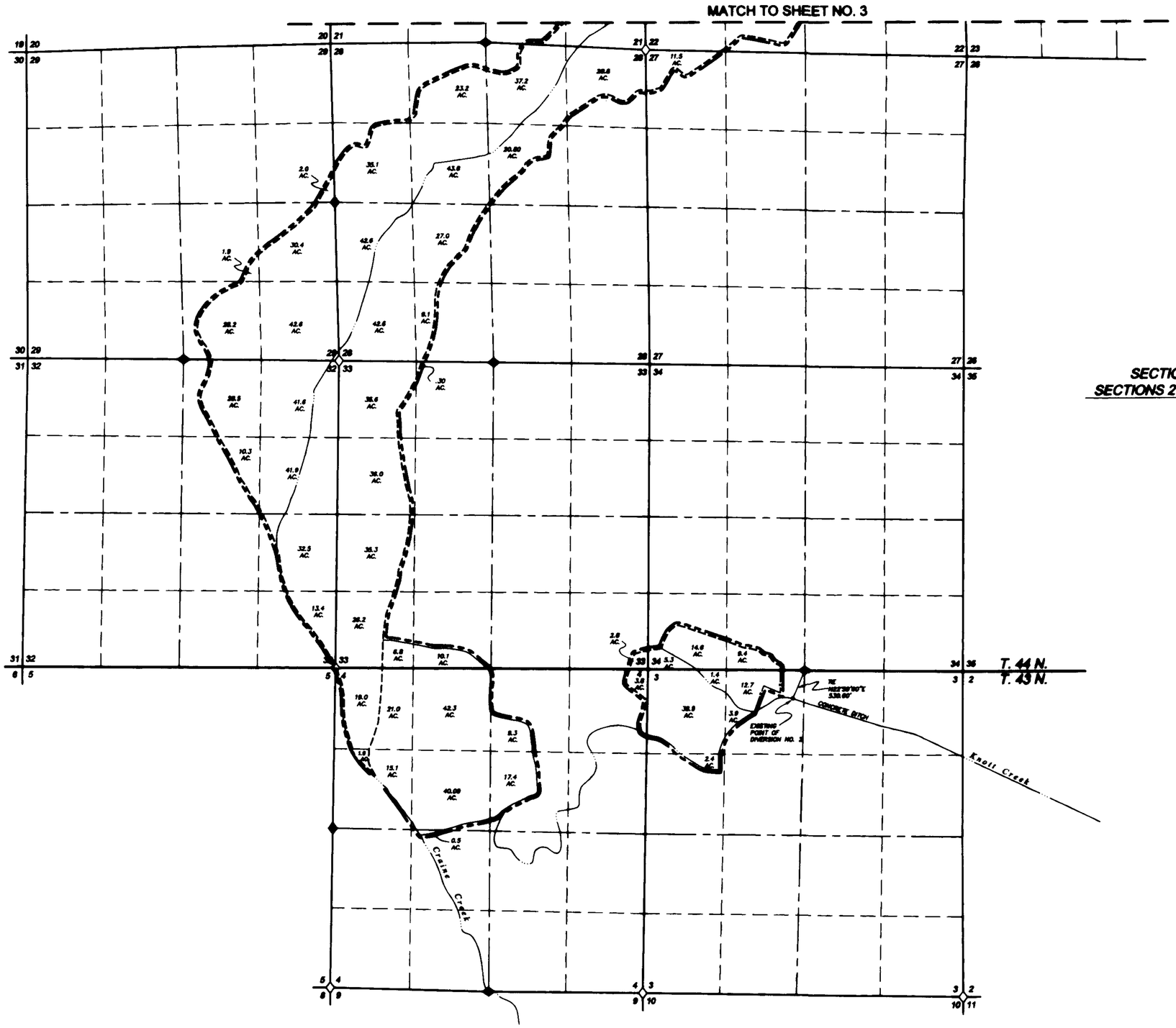

N

SECTIONS 3 & 4, T.43N.,R.27E., M.D.B.&M., AND
SECTIONS 27, 28, 29, 32, 33, & 34, T.44N.,R.27E., M.D.B.&M.
HUMBOLDT COUNTY, NEVADA

LEGEND

- Indicates the boundary of the existing place of use under Proof No. 02636 Cert. 414.
- Indicates the boundary of the proposed place of use.
- Indicates the boundary of the existing place of use to be changed.
- ◇ Indicates a found section corner, an iron pipe with a 1962 B.L.M. brass cap, unless otherwise noted.
- ◆ Indicates a found 1/4 section corner, an iron pipe with a 1962 B.L.M. brass cap, unless otherwise noted.

GRAPHIC SCALE

1000 0 500 1000 2000 4000

1 inch = 1000 ft.

PROFESSIONAL LAND SURVEYOR - STATE OF NEVADA
JOHN H. MILTON III
No. 5271
12-31-05
4-6-04

DESERT MOUNTAIN SURVEYING
Land • Water Rights • Boundary
146 West Second Street, Winnemucca, NV 89445
775-623-6414 FAX 775-623-6821 E-MAIL dms@winnemucca.net

STATE ENGINEER'S USE
1. P.O.D. from decree N 22°55'00"E and proof 02636

70830

FILED
APR 7 2004
STATE ENGINEER'S OFFICE

MAP TO ACCOMPANY APPLICATION 70830
TO CHANGE THE POINT OF DIVERSION, PLACE OF USE, & THE MANNER OF USE OF A PORTION OF PROOF NO. 02636, CERTIFICATE NO. 414
- BY -
R.D.D., INC.

FROM KNOTT CREEK AND TRIBUTARIES IN HUMBOLDT COUNTY, NEVADA FOR RECREATION PURPOSES

C:\DMS-PROJ\04003\dwg\04003-1.dwg, Layout2, 4/6/2004 2:09:55 PM

70830

N

SECTIONS 11, 14, 15,
21, 22 & 23, T.44N.,R.27E., M.D.B.&M.
HUMBOLDT COUNTY, NEVADA

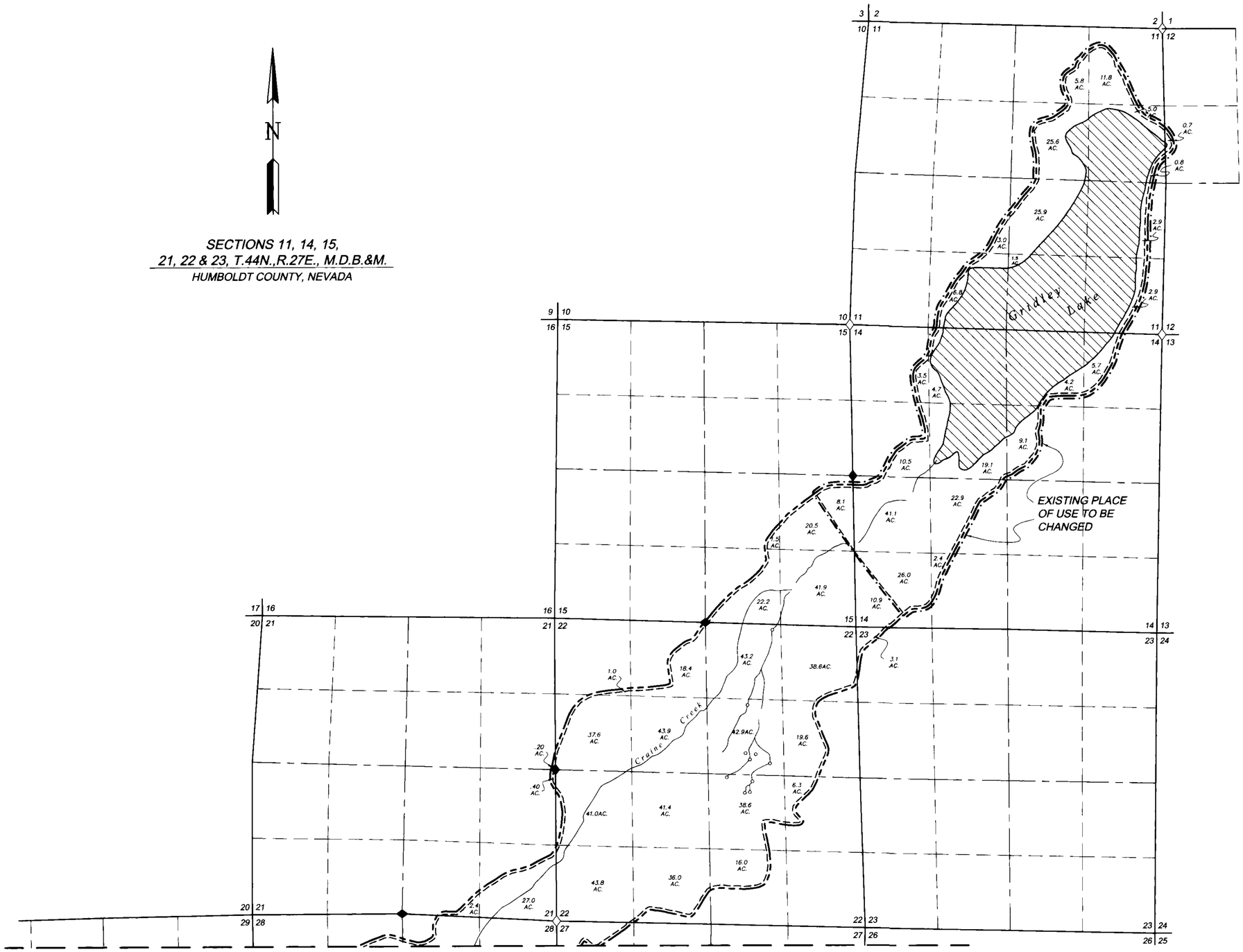

MATCH TO SHEET NO. 2

LEGEND

- Indicates the boundary of the existing place of use under Proof No. 02636 Cert. 414.
- Indicates the boundary of the proposed place of use.
- Indicates the boundary of the existing place of use to be changed.
- ◇ Indicates a found section corner, an iron pipe with a 1962 B.L.M. brass cap, unless otherwise noted.
- ◆ Indicates a found 1/4 section corner, an iron pipe with a 1962 B.L.M. brass cap, unless otherwise noted.

GRAPHIC SCALE

1000 0 500 1000 2000 4000

1 inch = 1000 ft.

PROFESSIONAL LAND SURVEYOR STATE OF NEVADA
JOHN H. MILTON III
EXP. 12-31-05
No. 5271
4-6-04

DESERT MOUNTAIN SURVEYING
Land • Water Rights • Boundary
146 West Second Street, Winnemucca, NV 89445
775-623-4414 FAX 775-623-5821 E-MAIL dms@winnemucca.net

STATE ENGINEER'S USE

70830

FILED
APR 2004

MAP TO ACCOMPANY APPLICATION 70830
TO CHANGE THE POINT OF DIVERSION, PLACE OF USE,
& THE MANNER OF USE OF A PORTION OF
PROOF NO. 02636, CERTIFICATE NO. 414
- BY -
R.D.D., INC.

FROM KNOTT CREEK AND TRIBUTARIES
IN HUMBOLDT COUNTY, NEVADA
FOR RECREATION PURPOSES

C:\DMS-PROJ\04003\dwg\04003-1.dwg, Layout3, 4/6/2004 1:55:52 PM