ACREAGE						
SECTION	TOWNSHIP	RANGE	SUBDIVISION	EXISTING PLACE OF USE (AC)	PROPOSED PLACE OF USE (AC)	DUTY AC.-FT.
27	18N	29E	NE¼ SE¼	22.60 *		3.5
27	18N	29E	NW¼ SE¼	19.50 **		3.5
35	18N	29E	NW¼ NW¼	15.97		3.5
30	18N	29E	SW¼ NE¼		1.17	3.5
30	18N	29E	NW¼ SE¼		25.65	3.5
30	18N	29E	SW¼ SE¼		28.87	3.5
30	18N	29E	NE¼ SE¼		2.38	3.5
			TOTAL	58.07	58.07	203.24

* 1.00 ac. from Application 61227
** 2.70 ac. from Application 61227

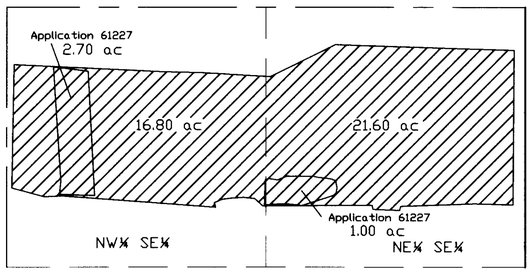

Section 27, T18N., R29E., M.D.B.&M.
T.C.I.D. Serial #'s 25-1-A & 25-1-B

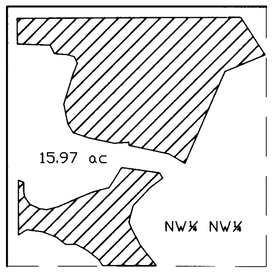

Section 35, T18N., R29E., M.D.B.&M.
T.C.I.D. Serial #'s 301-2, 301-2-B, 301-2-C

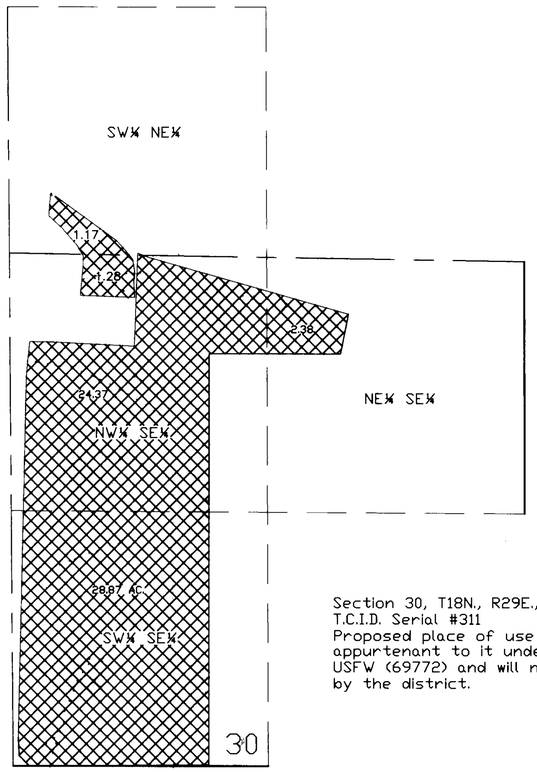

Section 30, T18N., R29E., M.D.B.&M.
T.C.I.D. Serial #311
Proposed place of use has decreed water right appurtenant to it under a transfer filed by USFW (69772) and will not be delivered by the district.

STATE OF NEVADA
COUNTY OF CARSON } SS

I, BARRY A. FITZPATRICK, BEING FIRST DULY SWORN DEPOSE AND SAY THAT THIS MAP, CONSISTING OF ONE SHEET, HAS BEEN CORRECTLY DRAWN TO THE DESIGNATED SCALE FROM TRUCKEE-CARSON IRRIGATION DISTRICT RECORDS. THAT IT TRULY AND CORRECTLY REPRESENTS THE EXISTING PLACE OF USE AND THE PROPOSED PLACE OF USE OF WATER FROM THE TRUCKEE RIVER AND THE CARSON RIVER IN CHURCHILL COUNTY BY:

GARY AND BILLIE JO SNOW
APPLICANT

FOR IRRIGATION PURPOSES, THE POINT OF DIVERSION, LAHONTON DAM IS UNCHANGED AND THE BOUNDARY OF ALL LANDS SHOWN BY 40 ACRE SUBDIVSIONS FOR THE AREAS PROPOSED TO BE IRRIGATED, ARE FULLY AND CORRECTLY DESIGNATED THEREON.

Barry A. Fitzpatrick 11/12/03
STATE WATER RIGHT SURVEYOR #817 DATE

PROFESSIONAL LAND SURVEYOR - STATE OF NEVADA
11/12/03
BARRY A. FITZPATRICK
No. 7809
EXP 6-30-05

SUBSCRIBED AND SWORN TO BE BEFORE ME THIS 12 DAY OF NOVEMBER 2003, NOTARY PUBLIC IN AND FOR CARSON COUNTY, NEVADA.

C. Diane OsBorne 11/12/03
NOTARY PUBLIC DATE

C. DIANE OSBORNE
NOTARY PUBLIC - NEVADA
Appt Recorded in CARSON CITY
My Appt Exp. July 25 2007

LEGEND :

EXISTING PLACE OF USE

PROPOSED PLACE OF USE

GRAPHIC SCALE

400 0 200 400 800 1600

(IN FEET)
1 inch = 400 ft.

N

LUMOS AND ASSOCIATES
CIVIL ENGINEERS
SURVEYORS
MATERIALS TESTING
178 S. MAINE STREET
FALLON, NEVADA 89406
(775) 423-2188

STATE ENGINEER'S USE

70620

FILED
FEB 09 2004
STATE ENGINEER'S OFFICE

(S)

MAP TO ACCOMPANY APPLICATION TO CHANGE THE PLACE OF USE OF A PORTION FOR IRRIGATION USE

BY : GARY AND BILLIE JO SNOW

FROM : TRUCKEE RIVER & CARSON RIVER

IN : CHURCHILL COUNTY

85239 71005 T 70620