* LINES PER TCID WATER RIGHT MAPS

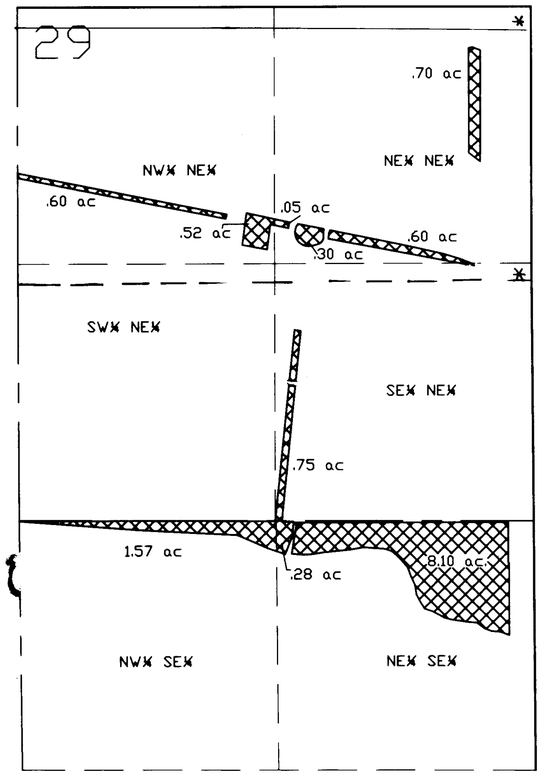

SEC. 29, T18N., R29E., M.D.B.&M.
T.C.I.D. Serial #309, 309-1, 309-2, 309-3

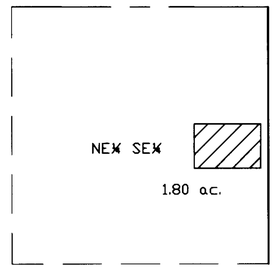

SEC. 9, T19N., R28E., M.D.B.&M.
T.C.I.D. Serial #468-1-C-1-A

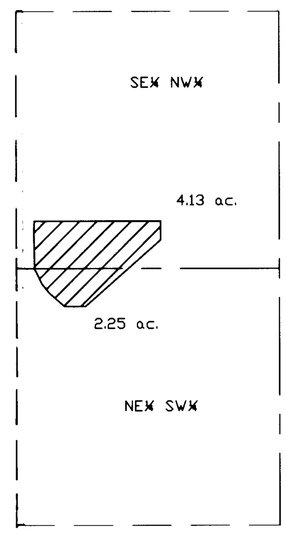

SEC. 35, T18N., R28E., M.D.B.&M.
T.C.I.D. Serial #6-8-C-1

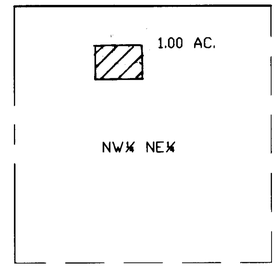

SEC. 29, T.19N., R.28E., M.D.B.&M.
T.C.I.D. Serial No. 566-1-A-1

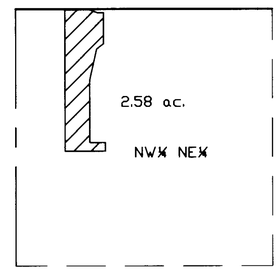

SEC. 35, T18N., R28E., M.D.B.&M.
T.C.I.D. Serial #6-8-C

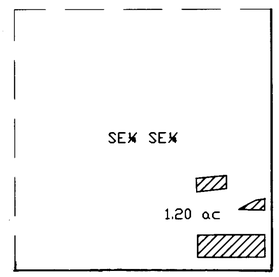

SEC. 31, T19N., R29E., M.D.B.&M.
T.C.I.D. Serial # 713-1

ACREAGE

SECTION	TOWNSHIP	RANGE	SUBDIVISION	EXISTING PLACE OF USE (AC)	PROPOSED PLACE OF USE (AC)	DUTY AC.-FT.	DUTY AC.-FT.
35	18N	28E	SE¼ NW¼	4.13		3.5	
35	18N	28E	NE¼ SW¼	2.25		3.5	
09	19N	28E	NE¼ SE¼	1.80		4.5	
35	18N	28E	NW¼ NE¼	2.58		3.5	
31	19N	29E	SE¼ SE¼	1.20		3.5	
29	19N	28E	NW¼ NE¼	1.00		3.5	
29	18N	29E	NW¼ NE¼		1.12		3.5
29	18N	29E	NE¼ NE¼		1.65		3.5
29	18N	29E	SE¼ NE¼		.75		3.5
29	18N	29E	NW¼ SE¼		1.57		3.5
29	18N	29E	NE¼ SE¼		8.38		3.5
			TOTAL	12.96	13.47	47.15	47.15

STATE OF NEVADA
COUNTY OF CARSON } SS

I, BARRY A. FITZPATRICK, BEING FIRST DULY SWORN DEPOSE AND SAY THAT THIS MAP, CONSISTING OF ONE SHEET, HAS BEEN CORRECTLY DRAWN TO THE DESIGNATED SCALE FROM TRUCKEE-CARSON IRRIGATION DISTRICT RECORDS. THAT IT TRULY AND CORRECTLY REPRESENTS THE EXISTING PLACE OF USE AND THE PROPOSED PLACE OF USE OF WATER FROM THE TRUCKEE RIVER AND THE CARSON RIVER IN CHURCHILL COUNTY BY:

RAY J. COUTINHO FAMILY TRUST
APPLICANT

FOR IRRIGATION PURPOSES, THE POINT OF DIVERSION, LAHONTON DAM IS UNCHANGED AND THE BOUNDARY OF ALL LANDS SHOWN BY 40 ACRE SUBDIVSIONS FOR THE AREAS PROPOSED TO BE IRRIGATED, ARE FULLY AND CORRECTLY DESIGNATED THEREON.

Barry A. Fitzpatrick 10/24/03
STATE WATER RIGHT SURVEYOR #817 DATE

PROFESSIONAL LAND SURVEYOR STATE OF NEVADA
10/24/03
BARRY A. FITZPATRICK
No. 7869
Exp - 6-30-05

SUBSCRIBED AND SWORN TO BE BEFORE ME THIS 29 DAY OF October 2003, NOTARY PUBLIC IN AND FOR CARSON COUNTY, NEVADA.

C. Diane Osborne 10/29/03
NOTARY PUBLIC DATE

C. DIANE OSBORNE
NOTARY PUBLIC - NEVADA
Appt. Recorded in CARSON CITY
No:03-83923 My Appt. Exp. July 25, 2007

LEGEND :

EXISTING PLACE OF USE

PROPOSED PLACE OF USE

GRAPHIC SCALE
400 0 200 400 800 1600
(IN FEET)
1 inch = 400 ft.

N

70582 [redacted] 16866 [redacted] 8-8-07

LUMOS AND ASSOCIATES
CIVIL ENGINEERS
SURVEYORS
MATERIALS TESTING
170 S. MAINE STREET
FALLON, NEVADA 89406
(775) 423-2500

STATE ENGINEER'S USE

70582
(S)

FILED
OCT 29 2003
STATE ENGINEER'S OFFICE

MAP TO ACCOMPANY APPLICATION TO CHANGE THE PLACE OF USE OF A PORTION FOR IRRIGATION USE

BY : RAY J. COUTINHO FAMILY TRUST

FROM : TRUCKEE RIVER & CARSON RIVER

IN : CHURCHILL COUNTY

70582