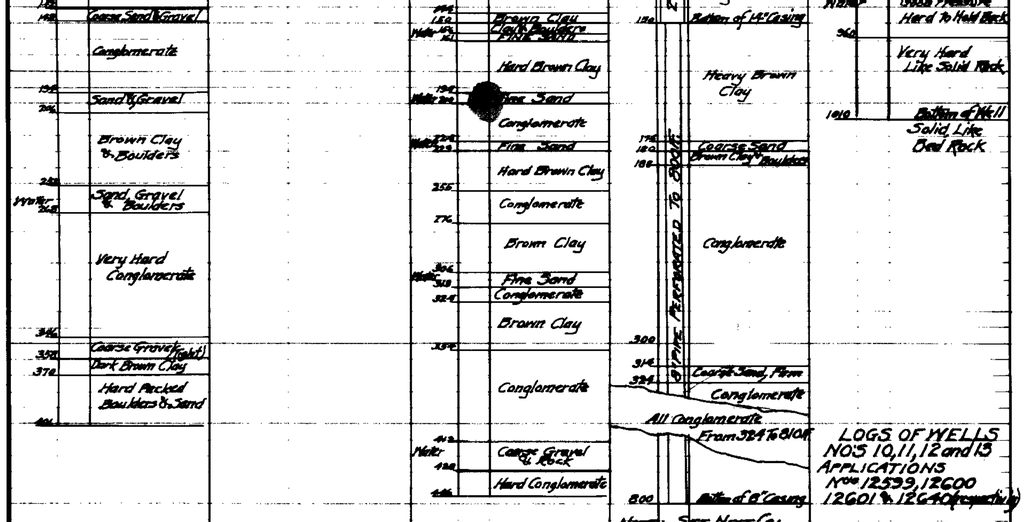



Map of Circle L Ranch showing the location and extent of the works used to divert water from Underground source in Esmeralda County, by E.L. Cord for irrigation purposes under Applications No. 12599, 12600, 12601 and 12640. That the points of diversion, Well No. 10, No. 11, No. 12 and No. 13, respectively, the location, size, of pipe and diverting channels, logs of wells, and pumping equipment are fully shown. The location of the lands owned by the applicant upon which water applied for under the above applications is used, together with the area and kind of culture in each 40 acre subdivision; the location and names of all other works, streams and wells which will be connected with the general irrigation system, are fully and correctly shown hereon.

State Water-Right Surveyor

Subscribed and sworn to before me this 6th day of August, 1949
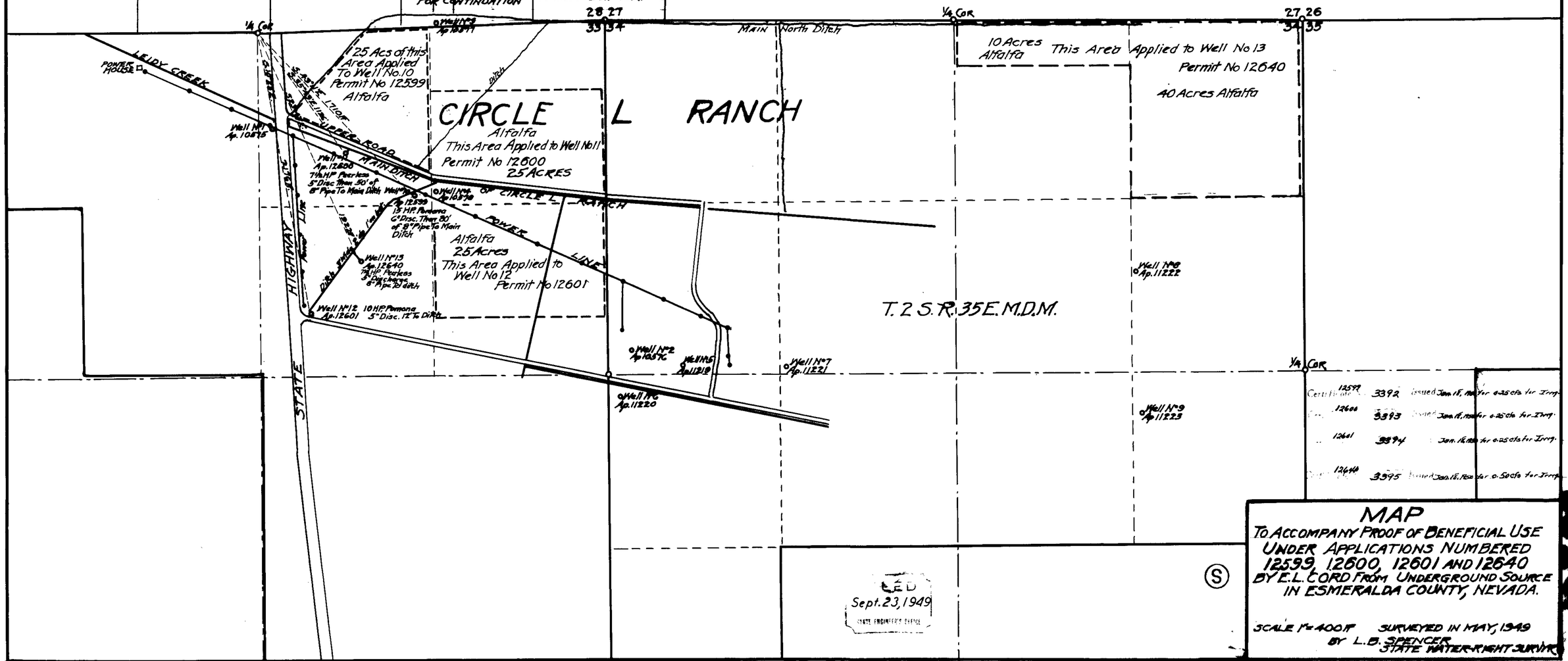
Notary Public in and for Mineral County Nevada.