FOR STATE ENGINEER'S USE

70435

S

FILED
NOV 05 2009
STATE ENGINEER'S OFFICE

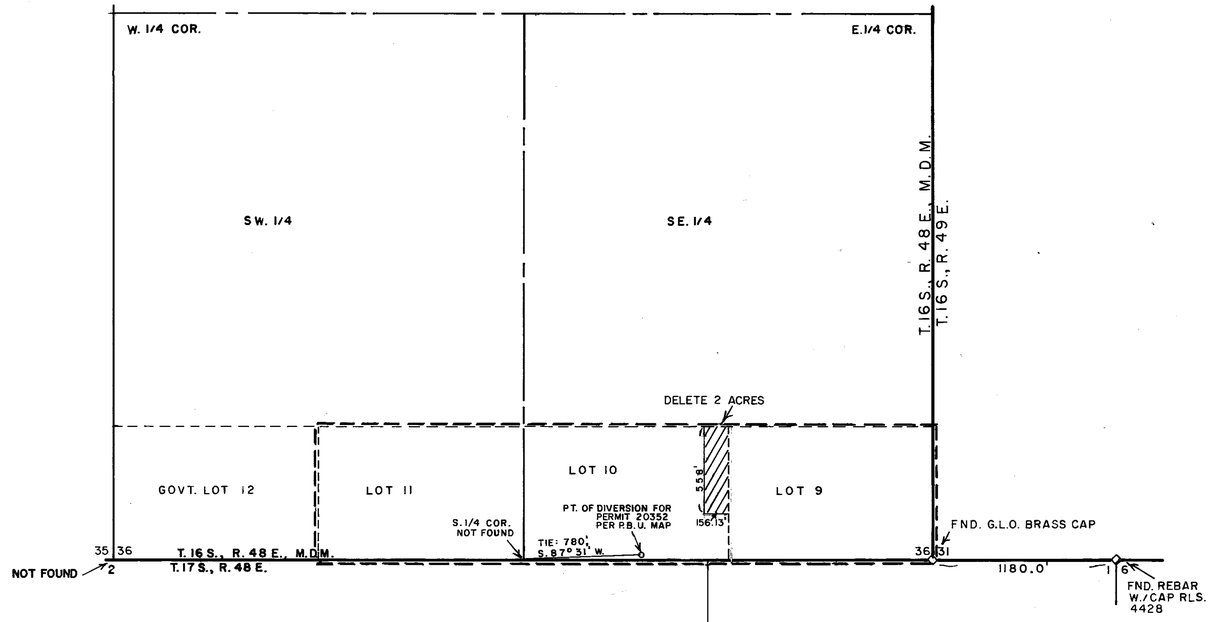

BASIS OF BEARINGS:

S. 89° 59' W. BEING THE NORTH LINE OF SECTION 12, T. 17 S., R. 48 E., M.D.M., AS SHOWN ON THE G.L.O. PLAT MAP DATED 1922.

LEGEND:

— — — — INDICATES BOUNDARY OF PRESENT AND PROPOSED PLACES OF USE.

INDICATES PLACE OF USE TO BE DELETED FROM PERMIT 20352, CERTIFICATE 5764.

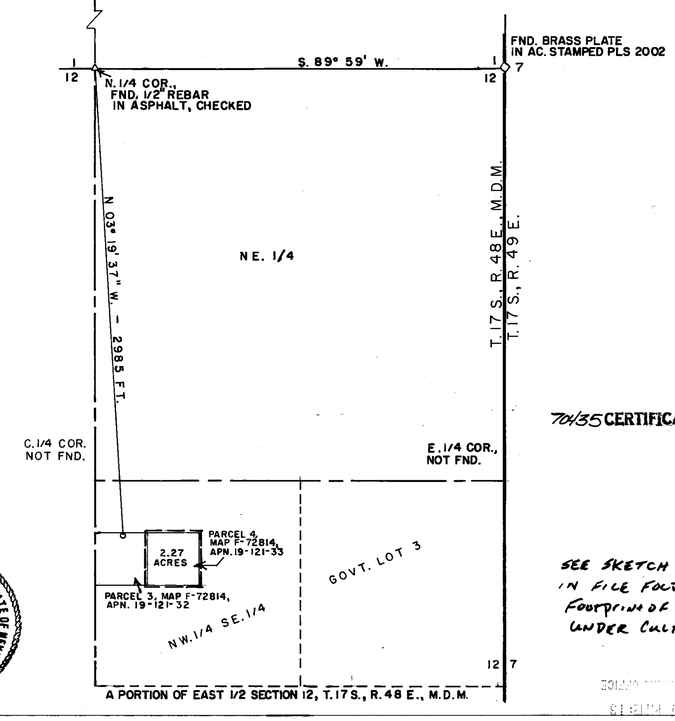

N
SCALE 1" = 500'

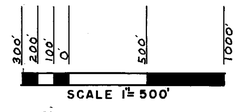

70435 CERTIFICATE NO. 17511 ISSUED DEC 29 2009

STATE OF **NEVADA**
COUNTY OF **NYE**

I, LISLE LOWE, BEING FIRST DULY SWORN, DEPOSE AND SAY THAT THIS MAP CONSISTING OF ONE SHEET, HAS BEEN CORRECTLY DRAWN TO THE DESIGNATED SCALE FROM FIELD NOTES OF A SURVEY MADE BY ME OR UNDER MY SUPERVISION AND DIRECTION ON **SEPTEMBER 10, 2003,** THAT IT TRULY AND CORRECTLY REPRESENTS THE PROPOSED LOCATION AND EXTENT OF THE WORKS USED TO DIVERT WATER FROM AN UNDERGROUND **SOURCE** IN **AMARGOSA VALLEY, NYE COUNTY, NV, BY TONA BJORKLUND AND M. LEE RENEGAR,** THAT THE PROPOSED POINT OF DIVERSION, THE MANNER OF USE AND LOCATION AND NAMES OF ALL OTHER WORKS OR STREAMS WHICH ARE CROSSED BY OR CONNECTED WITH THE SAID WORKS ARE FULLY AND CORRECTLY DESIGNATED THEREON.

Lisle Lowe
STATE WATER RIGHT SURVEYOR #856, P.L.S. #8423

SUBSCRIBED AND SWORN TO BEFORE ME THIS 19th DAY OF September, 2003

NOTARY PUBLIC STATE OF NEVADA
County of Nye
SHELLY KADRMAS
No: 96-1623-14
My Appointment Expires March 30, 2004

Shelly Kadrmas
NOTARY PUBLIC IN AND FOR SAID COUNTY AND STATE

MY COMMISSION EXPIRES ON: March 30, 2004

PROFESSIONAL LAND SURVEYOR — STATE OF NEVADA — LISLE LOWE — No. 8423
9/19/03

SEE SKETCH Filed 7/8/2009 IN FILE FOLDER SHOWING THE FOOTPRINT OF THE 2.0 ACRES UNDER CULTIVATION 11/19/09 SNC

70435

MAP TO ACCOMPANY AN APPLICATION TO CHANGE POINT OF DIVERSION AND PLACE OF USE FOR A PORTION OF PERMIT 20352, CERTIFICATE 5764.

BY: TONA BJORKLUND AND M. LEE RENEGAR

FOR: IRRIGATION.

FROM: AN UNDERGROUND SOURCE IN AMARGOSA VALLEY, NYE COUNTY, NV.

70435