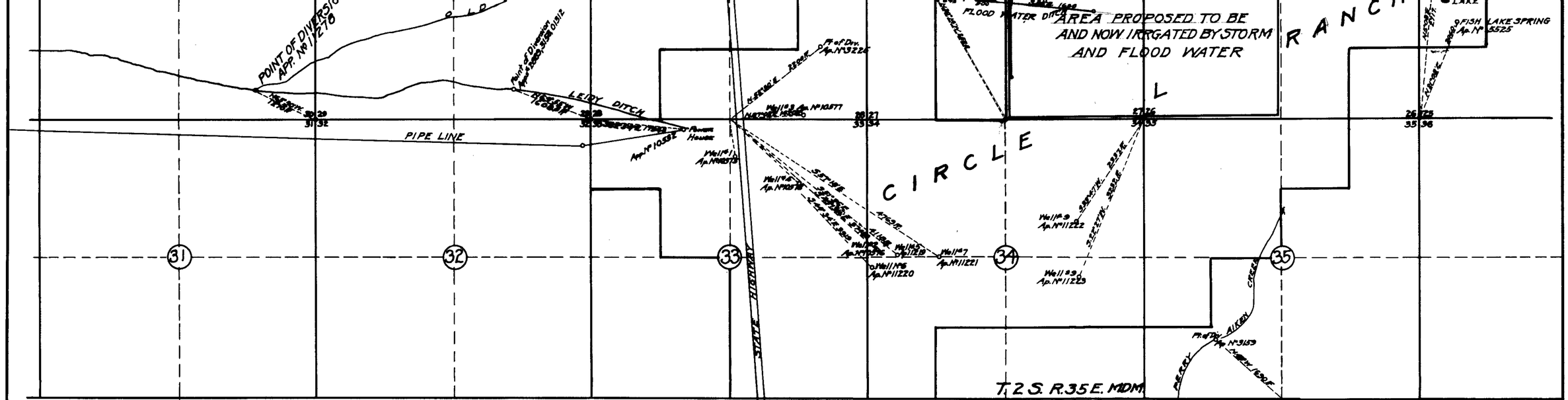

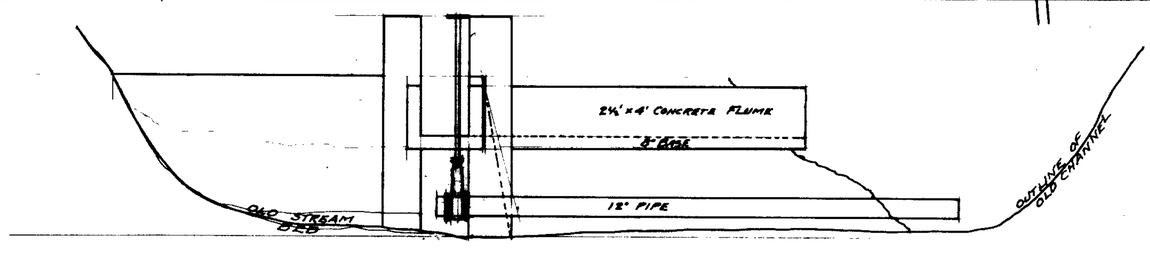

SKETCH OF DIVERSION DAM
AND HEADGATES
SHOWN IN PLAN & ELEVATION
SCALE ¼" = 1 ft.

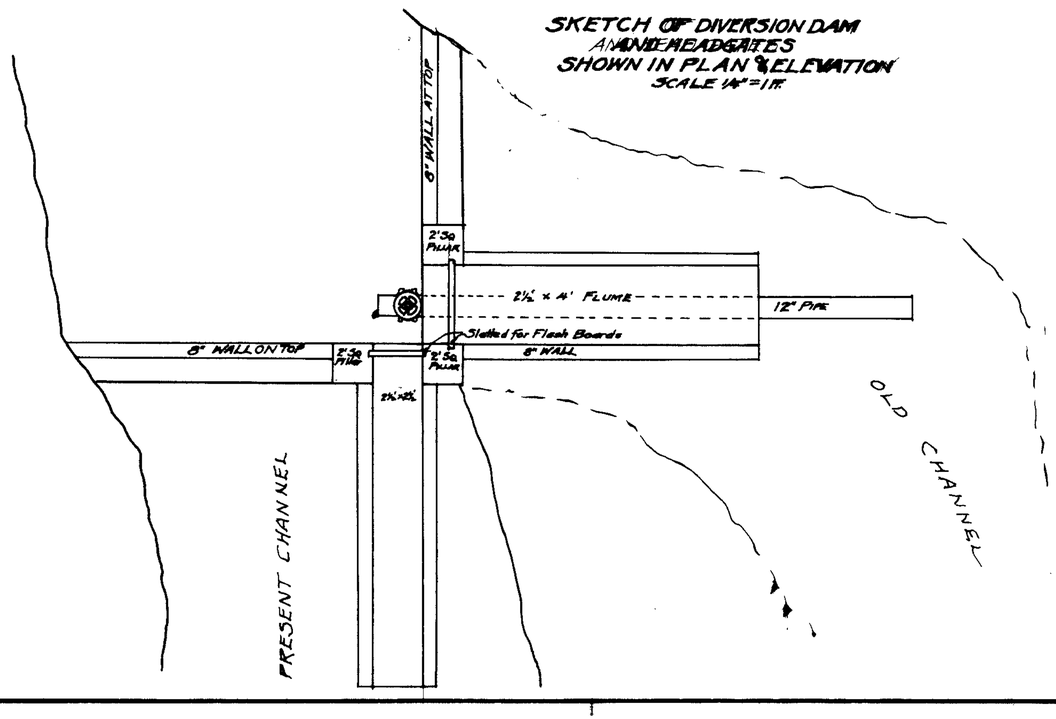

TABULATION

SEC	SUBDIVISION	T.R.	R.G.	Cultivated Acs.	Kind of Culture	Remarks
26	SW¼	2S.	35E	160	Meadow	
27	SE¼	2S.	35E	160	Meadow	

State of Nevada
County of Mineral } ss.

I, L. B. Spencer, being first duly sworn, depose and say that this map has been correctly drawn to the designated scale from the Field Notes of surveys made by me during month of January, 1946, that it truly and correctly shows the location and extent of the works used to divert the storm and flood water from Leidy Creek, in Esmeralda County, by E.L. Cord for Irrigation Purposes under Application No. 11278; that the point of diversion, the location, size and grade of diverting channel, the location of measuring device, the location and extent of lands owned by the applicant upon which the water applied for under the application is used, together with the kind of culture in each 40 Ac. subdivision, the location and names of all other works or streams are fully and correctly designated thereon.

L. B. Spencer
State Water Right Surveyor

Subscribed and sworn to before me this 2e day of January 1946 at Mina, Nevada.

L. E. Pomeline
Notary Public in and for Mineral County, Nevada

My Commission Expires July 4th 1947
2928 Mar 4, 1946

FILED
Feb. 1, 1946
STATE ENGINEER'S OFFICE

MAP
TO ACCOMPANY PROOF OF BENEFICIAL USE UNDER APPLICATION NO. 11278
BY E.L. CORD FOR STORM & FLOOD WATER
FROM LEIDY CREEK IN ESMERALDA COUNTY FOR IRRIGATION ON CIRCLE L RANCH

SCALE 1" = 1000 ft.

SURVEYED JAN. 29-31, 1946
BY L. B. SPENCER
STATE WATER RIGHT SURVEYOR
MINA, NEVADA.

70390 11278