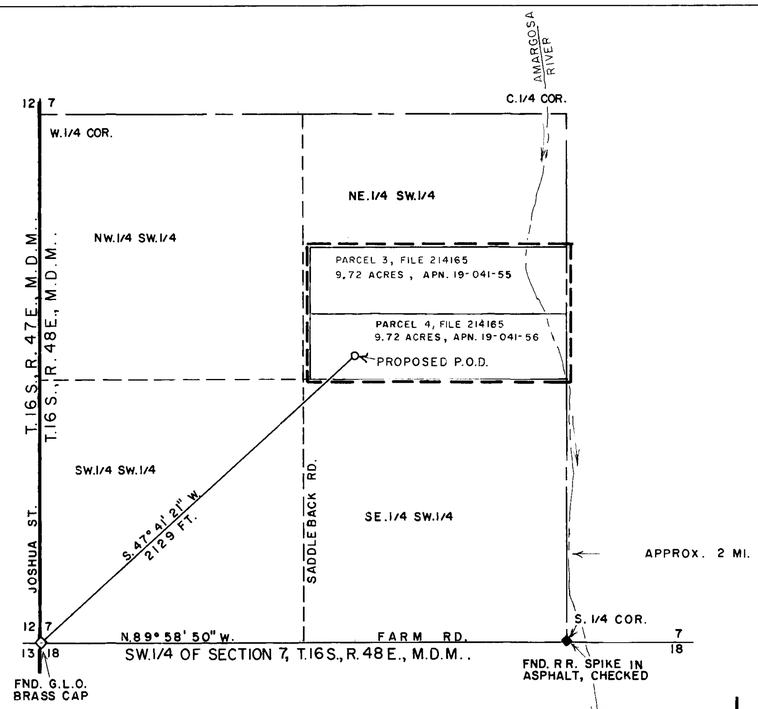

BASIS OF BEARINGS:

N.89° 58' 50" W. BEING THE SOUTH LINE OF THE SW.1/4 OF SECTION 7, T.16 S., R.48 E., M.D.M., AS PER PARCEL MAP FILE 214165.

S.89° 36' 00" E., BEING THE SOUTH LINE OF THE SE.1/4 OF SECTION 35, T.16 S., R.49 E., M.D.M., AS PER PARCEL MAP FILE 03580.

N.00° 01' 00" W. BEING THE EAST LINE OF THE NE.1/4 OF SECTION 16, T.16 S., R.48 E., M.D.M., AS SHOWN ON RECORD OF SURVEY MAP F-204401, NYE RECORDS.

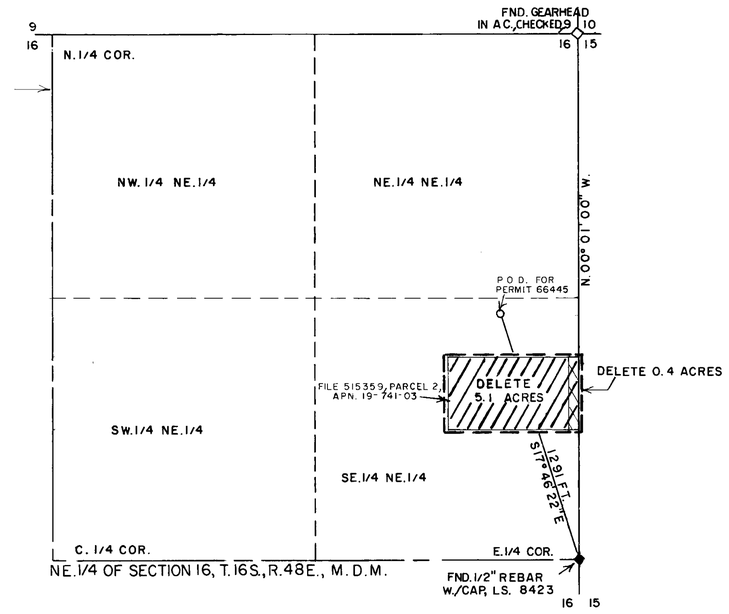

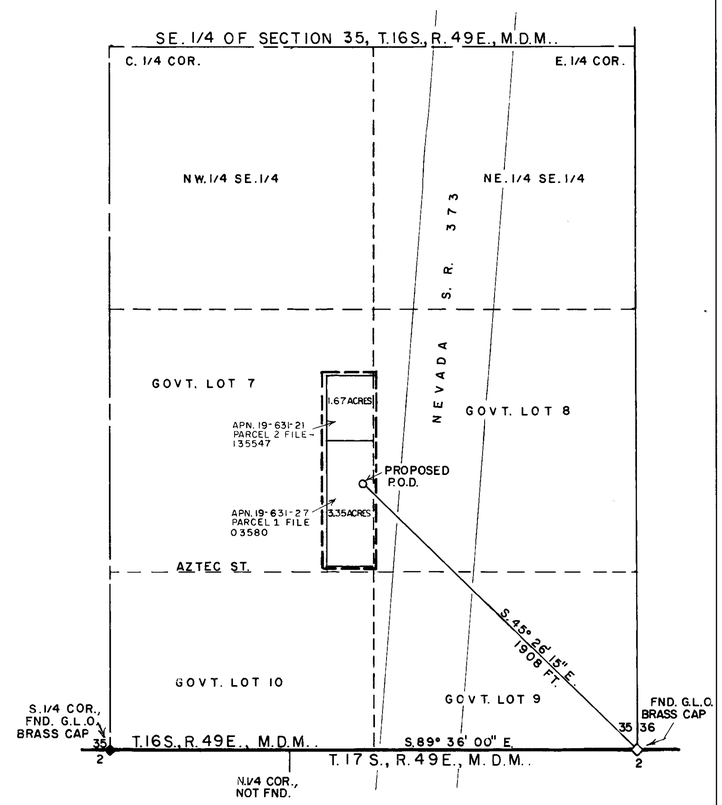

LEGEND:

— — — — INDICATES BOUNDARY OF PRESENT & PROPOSED PLACE OF USE.

INDICATES AREA TO BE DELETED FROM PERMIT 66445, FOR WATER RIGHT APPLICATION 70231.

INDICATES THREAD OF THE AMARGOSA RIVER, (DRY)

INDICATES AREA TO BE DELETED FROM PERMIT 66445, FOR WATER RIGHT APPLICATION 70232.

N

SCALE 1"=400'

STATE OF NEVADA
COUNTY OF NYE

I, LISLE LOWE, BEING FIRST DULY SWORN, DEPOSE AND SAY THAT THIS MAP CONSISTING OF ONE SHEET, HAS BEEN CORRECTLY DRAWN TO THE DESIGNATED SCALE FROM FIELD NOTES OF A SURVEY MADE BY ME OR UNDER MY SUPERVISION AND DIRECTION ON APRIL 10, 2003, THAT IT TRULY AND CORRECTLY REPRESENTS THE PROPOSED LOCATION AND EXTENT OF THE WORKS USED TO DIVERT WATER FROM AN UNDERGROUND SOURCE IN NYE COUNTY, NV, BY PHILIP J. SCHULZ, THAT THE PROPOSED POINT OF DIVERSION, THE MANNER OF USE AND LOCATION AND NAMES OF ALL OTHER WORKS OR STREAMS WHICH ARE CROSSED BY OR CONNECTED WITH THE SAID WORKS ARE FULLY AND CORRECTLY DESIGNATED THEREON.

Lisle Lowe
STATE WATER RIGHT SURVEYOR #856, P.L.S. #8423

PROFESSIONAL LAND SURVEYOR — STATE OF NEVADA — LISLE LOWE — EXP. 12/31/03 — No. 8423

4/28/03

SUBSCRIBED AND SWORN TO BEFORE ME THIS 28th DAY OF APRIL, 2003.

Shelly Kadumas
NOTARY PUBLIC IN AND FOR SAID COUNTY AND STATE

MY COMMISSION EXPIRES ON: March 20, 2004

FILED
SEP 5 2003
STATE ENGINEER'S OFFICE

STATE ENGINEER'S USE

MAP TO ACCOMPANY AN APPLICATION TO CHANGE POINT OF DIVERSION, MANNER OF USE AND PLACE OF USE FOR A PORTION OF PERMIT 66445.

BY: PHILIP J. SCHULZ.

FOR: COMMERCIAL NURSERY AND DOMESTIC, AND COMMERCIAL PURPOSES.

FROM: AN UNDERGROUND SOURCE IN NYE COUNTY, NV.

70232 70231