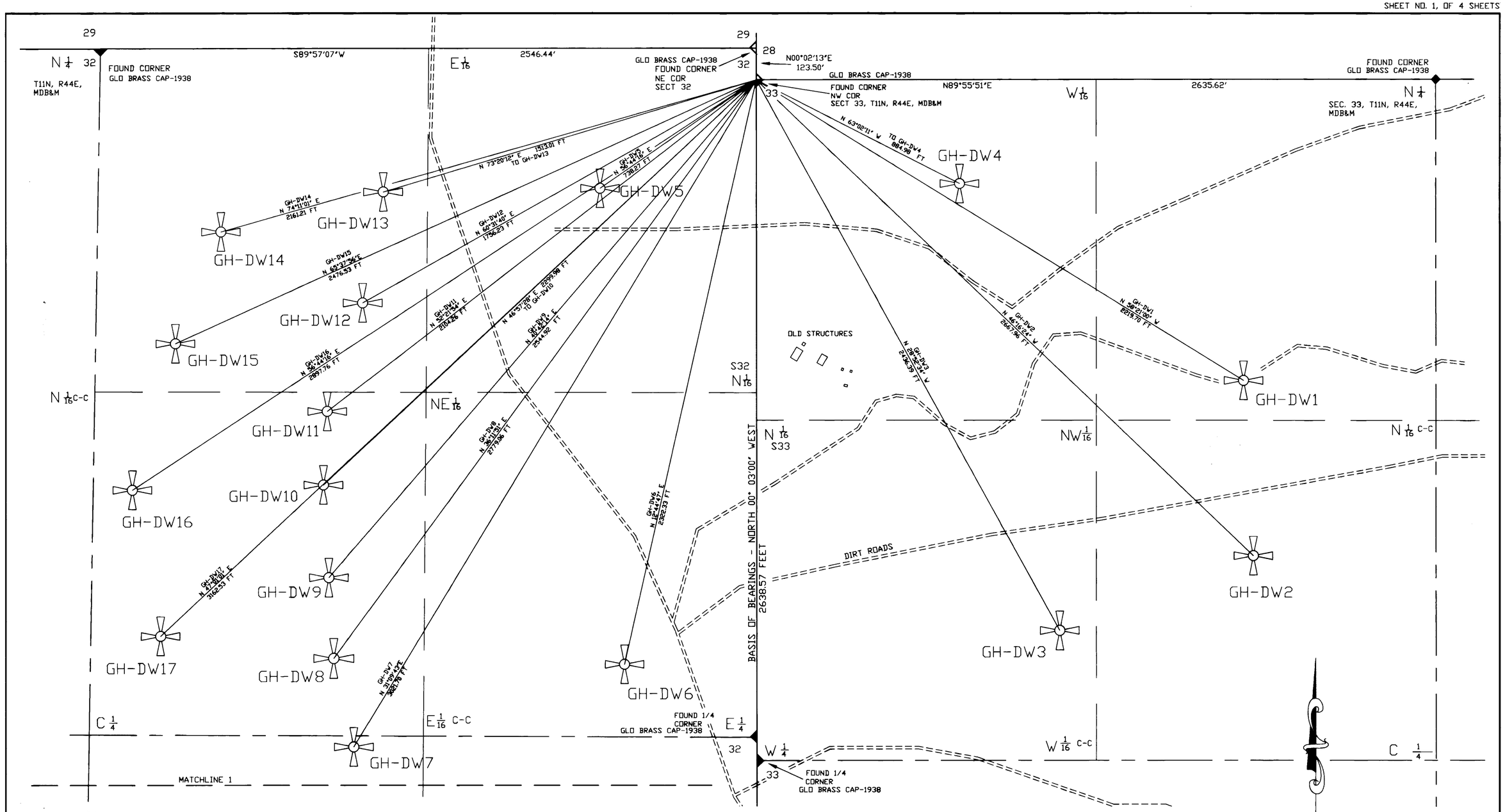

STATE OF NEVADA }
COUNTY OF ELKO } ss.

I, John H. Grange, being first duly sworn, depose and say that this map consisting of four sheets, numbered from 1 to 4, inclusive, has been correctly drawn to the designated scale from field notes of a survey made by me, or under my supervision and direction, between the 16th of July, 2002 and the 17th of July, 2002; that it truly and correctly represents the proposed location and extent of the works used to divert water from an underground source, in Nye County, Nevada, by Round Mountain Gold Corporation, Homestake Nevada Corporation, BaRGold Corporation dba Smoky Valley Common Operation.....

* * * * * * * *

.... for mining, milling, domestic and dewatering purposes. That the proposed points of diversion and place of use are fully and correctly designated hereon.

* * * * * * * *

John H. Grange, P.L.S. 8341
State Water Rights Surveyor Certificate No. 919

PROFESSIONAL LAND SURVEYOR STATE OF NEVADA
JOHN H. GRANGE
9-13-3
No. 8341

EXPIRES 6-30-2005

LEGEND

GH-DW6

PROPOSED GOLD HILL
DEWATERING WELL NO. 6

Subscribed and sworn to before me

this 13th day of September, 2003.

Kelly Largent

Notary Public in and for Elko County, Nevada.

My Commission Expires Feb. 16, 2004.

KELLY LARGENT
NOTARY PUBLIC • STATE of NEVADA
Elko County • Nevada
CERTIFICATE # 00-61006-6
APPT. EXP. FEB 16, 2004

BASIS OF BEARINGS
N 00°03'00" W

BEING THE BEARING FOR WEST LINE OF THE NW1/4 OF SECTION 33, T 11 N, R 44 E, MDB&M, AS DETERMINED BY GLO PLAT ACCEPTED OCTOBER 28, 1938.

GRAPHIC SCALE

200 0 100 200 400 800

(IN FEET)
1 inch = 200 ft.

STATE ENGINEER'S USE

FILED
SEP 19 2003
STATE ENGINEER'S OFFICE

MAP TO ACCOMPANY APPLICATION NUMBERS 70169 - 70185 TO APPROPRIATE WATERS

WELLS GH-DW1 - GH-DW17

FOR Mining, Milling, Domestic and Dewatering

BY Round Mountain Gold Corporation, Homestake Nevada Corporation, BaRGold Corporation dba Smoky Valley Common Operation

FROM Underground

IN Nye County, Nevada

82903T 82902T 82901T 82900T 81633T 81632T 81435T 81434T 80295T

72176T 70185 70184 70183 70182 70181 70180 70179 70178 70177 70176 70175 70174 70173 70172 70171 70170 70169

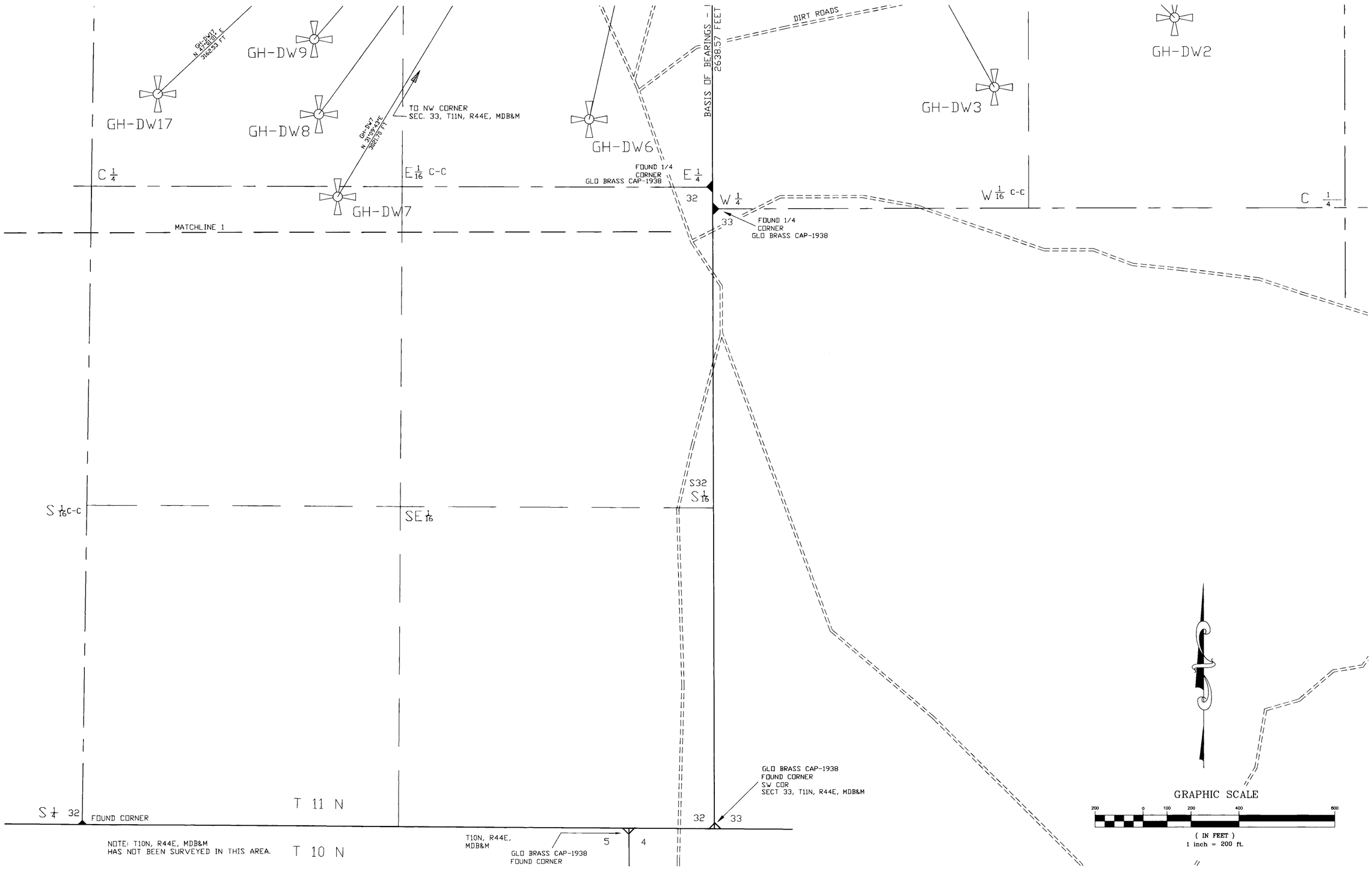

BASIS OF BEARINGS

N 00°03'00" W

BEING THE BEARING FOR WEST LINE OF THE
NW1/4 OF SECTION 33, T 11 N, R 44 E, MDB&M,
AS DETERMINED BY GLO PLAT ACCEPTED OCTOBER 28, 1938.

LEGEND

GH-DW6

PROPOSED GOLD HILL
DEWATERING WELL NO. 6

STATE ENGINEER'S USE

SEP 18 2003

MAP TO ACCOMPANY APPLICATION NUMBERS
70169 - 70185 TO APPROPRIATE WATERS

WELLS GH-DW1 - GH-DW17

FOR Mining, Milling, Domestic and Dewatering

BY Round Mountain Gold Corporation,
Homestake Nevada Corporation,
BaRGold Corporation dba
Smoky Valley Common Operation

FROM Underground

IN Nye County, Nevada

72176T 70185 70184 70183 70182 70181 70180 70179 70178 70177 70176 70175 70174 70173 70172 70171 70170 70169

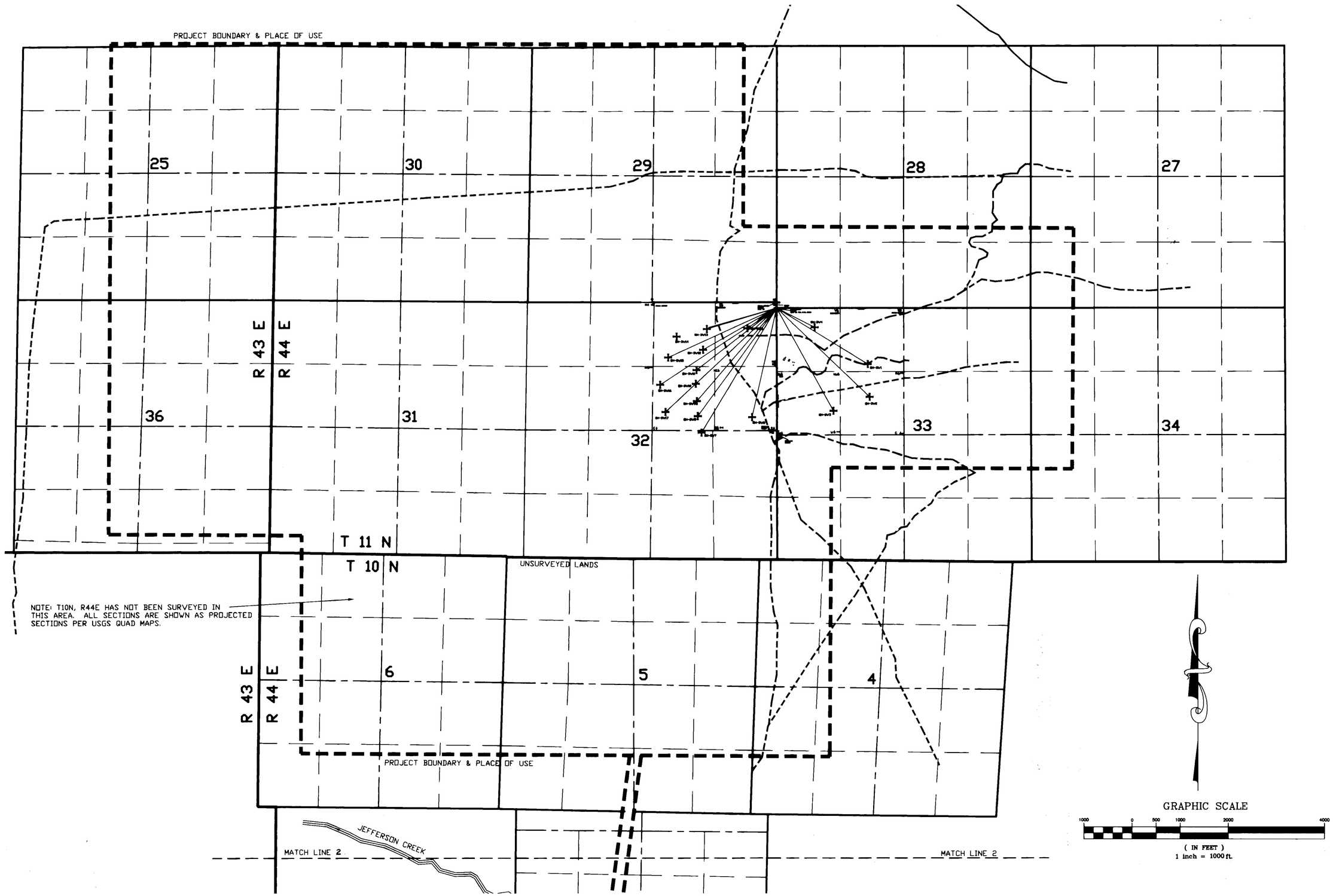

PLACE OF USE:

PORTIONS OF
SECTIONS 25 AND 36, T 11 N, R 43 E, MDB&M
SECTIONS 27, 28, 29, 30, 31, 32, 33 AND 34, T 11 N, R 44 E, MDB&M
SECTIONS 4, 5, 6, 8, 17 AND 18, T 10 N, R 44 E, MDB&M.

STATE ENGINEER'S USE

FILED
SEP 19 2003
STATE ENGINEER'S OFFICE

MAP TO ACCOMPANY APPLICATION NUMBERS 70169 - 70185 TO APPROPRIATE WATERS

WELLS GH-DW1 - GH-DW17

FOR Mining, Milling, Domestic and Dewatering

BY Round Mountain Gold Corporation, Homestake Nevada Corporation, BaRGold Corporation dba Smoky Valley Common Operation

FROM Underground

IN Nye County, Nevada

82903T
82902T
82901T
82900T
81633T
81632T
81435T
81434T
80295 72176T 70185 70184 70183 70182 70181 70180 70179 70178 70177 70176 70175 70174 70173 70172 70171 70170 70169

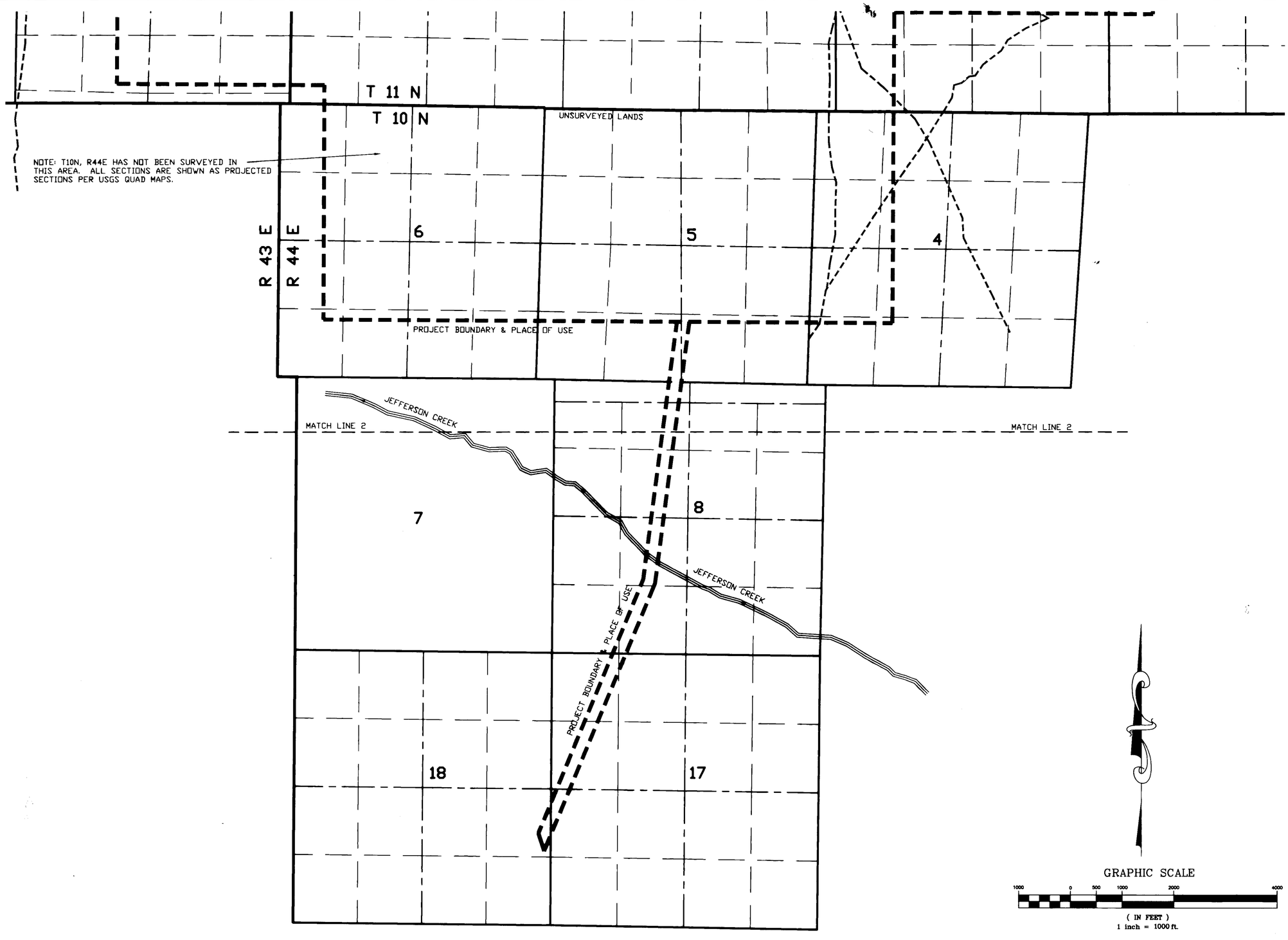

PLACE OF USE:

PORTIONS OF
SECTIONS 25 AND 36, T 11 N, R 43 E, MDB&M
SECTIONS 27, 28, 29, 30, 31, 32, 33 AND 34, T 11 N, R 44 E, MDB&M
SECTIONS 4, 5, 6, 8, 17 AND 18, T 10 N, R 44 E, MDB&M.

STATE ENGINEER'S USE

FILED
SEP 19 2003
STATE ENGINEER'S OFFICE

MAP TO ACCOMPANY APPLICATION NUMBERS 70169 - 70185 TO APPROPRIATE WATERS

WELLS GH-DW1 - GH-DW17

FOR Mining, Milling, Domestic and Dewatering

BY Round Mountain Gold Corporation, Homestake Nevada Corporation, BaRGold Corporation dba Smoky Valley Common Operation

FROM Underground

IN Nye County, Nevada

82903T
82902T
82901T
82900T
81633T
81632T
81435T
81434T

80295T 72176T 70185 70184 70183 70182 70181 70180 70179 70178 70177 70176 70175 70174 70173 70172 70171 70170 70169