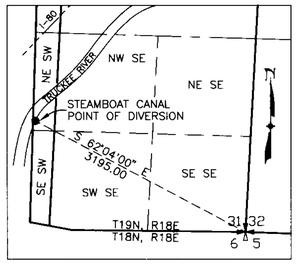

STEAMBOAT CANAL
POINT OF DIVERSION - NE SW
SECTION 31 T19N, R18E, MDM
DETAIL 1

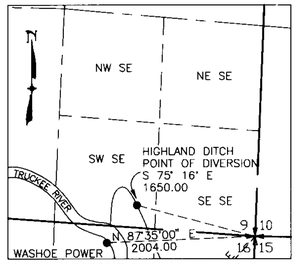

HIGHLAND DITCH
POINT OF DIVERSION - SW SE
SECTION 9 T19N, R18E, MDM
DETAIL 5

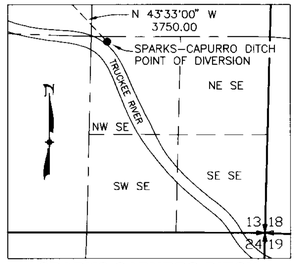

SPARKS-CAPURRO DITCH
POINT OF DIVERSION - NW SE
SECTION 13 T19N, R18E, MDM
DETAIL 9

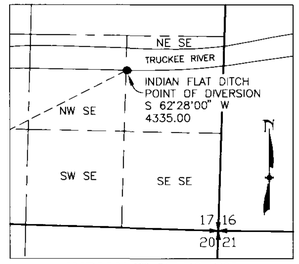

INDIAN FLAT DITCH
POINT OF DIVERSION - NE SE
SECTION 17 T19N, R19E, MDM
DETAIL 14

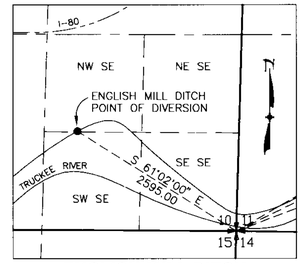

ENGLISH MILL DITCH
POINT OF DIVERSION - NW SE
SECTION 10 T19N, R19E, MDM
DETAIL 18

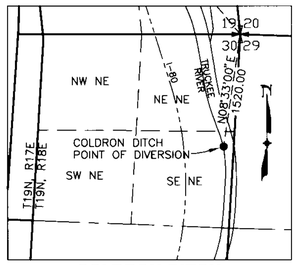

COLDRON DITCH
POINT OF DIVERSION - SE NE
SECTION 30 T19N, R18E, MDM
DETAIL 2

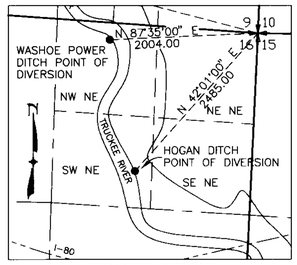

HOGAN DITCH
POINT OF DIVERSION - SW NE
SECTION 16 T19N, R18E, MDM
DETAIL 6

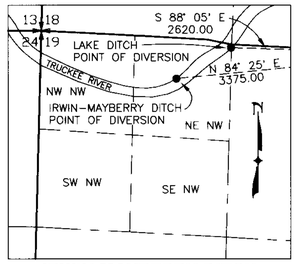

IRWIN-MAYBERRY DITCH
POINT OF DIVERSION - NE NW
SECTION 19 T19N, R19E, MDM
DETAIL 10

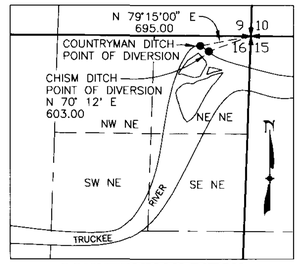

COUNTRYMAN DITCH
POINT OF DIVERSION - NE NE
SECTION 16 T19N, R19E, MDM
DETAIL 16

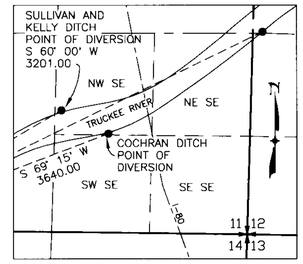

SULLIVAN AND KELLY DITCH
POINT OF DIVERSION - NW SE
SECTION 11 T19N, R19E, MDM
DETAIL 19

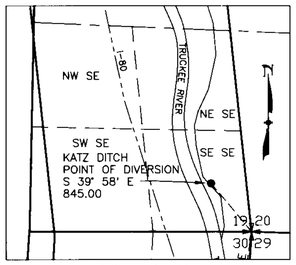

KATZ DITCH
POINT OF DIVERSION - SE SE
SECTION 19 T19N, R18E, MDM
DETAIL 3

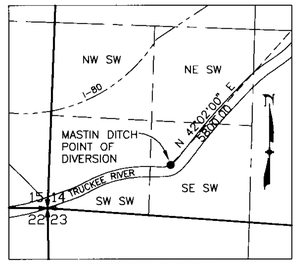

MASTIN DITCH
POINT OF DIVERSION - SE SW
SECTION 14 T19N, R18E, MDM
DETAIL 7

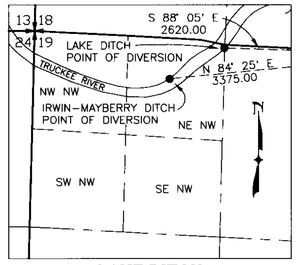

LAKE DITCH
POINT OF DIVERSION - NE NW
SECTION 19 T19N, R19E, MDM
DETAIL 11

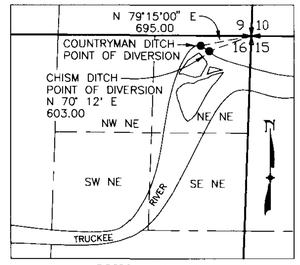

CHISM DITCH
POINT OF DIVERSION - NE NE
SECTION 16 T19N, R19E, MDM
DETAIL 17

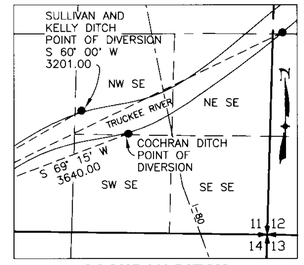

COCHRAN DITCH
POINT OF DIVERSION - NW SE
SECTION 11 T19N, R19E, MDM
DETAIL 20

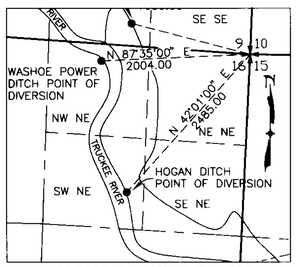

WASHOE POWER DITCH
POINT OF DIVERSION - NW NE
SECTION 16 T19N, R18E, MDM
DETAIL 4

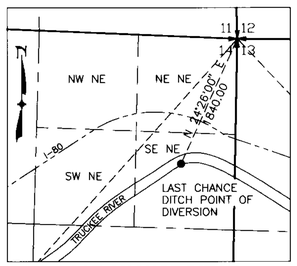

LAST CHANCE DITCH
POINT OF DIVERSION - SE NE
SECTION 14 T19N, R18E, MDM
DETAIL 8

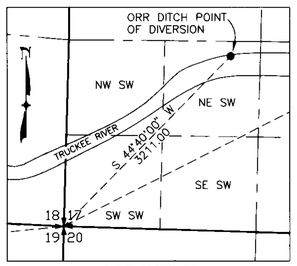

ORR DITCH
POINT OF DIVERSION - NE SW
SECTION 17 T19N, R19E, MDM
DETAIL 12

NOTE:

1. MASTIN DITCH (DETAIL 7) TIED TO THE NW CORNER OF SECTION 13 T19N, R18E, MDM.
2. SPARKS-CAPURRO DITCH (DETAIL 9) TIED TO THE NW CORNER OF SECTION 13 T19N, R18E, MDM.
3. IRWIN-MAYBERRY DITCH (DETAIL 10) TIED TO THE NW CORNER OF SECTION 20 T19N, R19E, MDM.
4. LAKE DITCH (DETAIL 11) TIED TO THE NW CORNER OF SECTION 20 T19N, R19E, MDM.
5. INDIAN FLAT DITCH (DETAIL 14) TIED TO THE NW CORNER OF SECTION 20 T19N, R19E, MDM.
6. SULLIVAN AND KELLY DITCH (DETAIL 19) TIED TO THE NW CORNER OF SECTION 14 T19N, R19E, MDM.
7. COCHRAN DITCH (DETAIL 20) TIED TO THE NW CORNER OF SECTION 14 T19N, R19E, MDM.
8. SCOTT RANCH DITCH (DETAIL 21) TIED TO THE NW CORNER OF SECTION 14 T19N, R19E, MDM.
9. ABBEE DITCH (DETAIL 22) TIED TO THE NE CORNER OF SECTION 1 T19N, R19E, MDM.
10. PERRY DITCH (DETAIL 23) TIED TO THE NE CORNER OF SECTION 1 T19N, R19E, MDM.

SCALE 1" = 1000'

0 1000 2000 3000 4000 5000

STATE ENGINEER'S USE

67182
67183

FILED
FEB 2 2001
STATE ENGINEER'S OFFICE

MAP TO ACCOMPANY APPLICATIONS TO CHANGE THE PLACE AND MANNER OF USE OF A PORTION OF TRUCKEE RIVER DECREE CLAIM NO. 626 AND TO CHANGE THE PLACE AND MANNER OF USE OF TRUCKEE RIVER DECREE CLAIM NO. 627 FOR WILDLIFE PURPOSES BY WASHOE COUNTY, A POLITICAL SUBDIVISION OF THE STATE OF NEVADA, THE CITY OF RENO, A MUNICIPAL CORPORATION AND THE CITY OF SPARKS, A MUNICIPAL CORPORATION FROM THE TRUCKEE RIVER IN WASHOE COUNTY AND STOREY COUNTY

RENO WASHOE COUNTY NEVADA

N:\DWGS\WATER\McCarron\DETAIL2.DWG - 8:27 AM ■ 24-JAN-2001

SUMMIT ENGINEERING CORPORATION
CONSULTING ENGINEERS AND SURVEYORS
5405 MAE ANNE AVE. RENO, NEVADA 89523
(702) 747-8550

Copyright SUMMIT ENG 2001

70079 69949 69948 69945 69944 69943 69942 69941 69940 69939 69938 69937 69918 69807 69806 69803 69630 69786 69785 69784 69628 69407 69406 69405 69404 69403 69402 69401 69400 69399 69398 69341 69340 69333 69271 69155 69154 69153 69132 69119 69115 69097-T 69096-T 69095-T 69094-T 69093-T 69091-T 68821 68867 68866 68865 68864 68825 68824 68836 68835 68819 68723 68572 68502 68666 68650 68649 68492 68477 68333 68332 68255 68245 68027 67858 67857 67860 67744 67827 67497 67856 67184 67183 67182