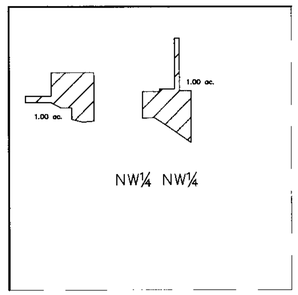

Section 1, T18N., R28E., M.D.B.&M.
T.C.I.D. Serial #52-1-A

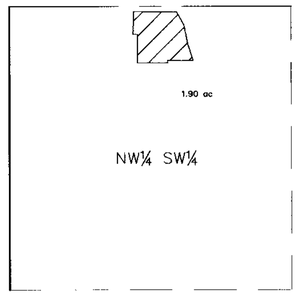

Sec. 29, T.19N., R29E., M.D.B.&M.
T.C.I.D. Serial #704-1-J

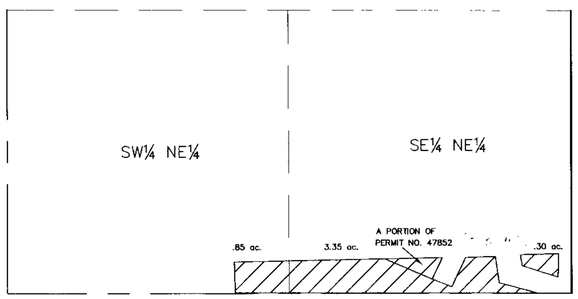

Sec. 30, T.19N., R29E., M.D.B.&M.
T.C.I.D. Serial #666

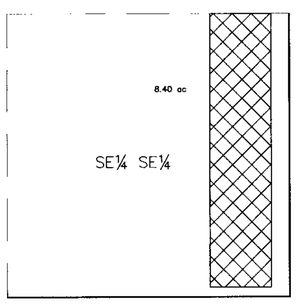

Section 8, T17N., R29E., M.D.B.&M.
T.C.I.D. Serial #37

ACREAGE						
SECTION	TOWNSHIP	RANGE	SUBDIVISION	EXISTING PLACE OF USE (AC)	PROPOSED PLACE OF USE (AC)	DUTY AC.-FT.
01	18N	28E	NW¼ NW¼	2.00		3.5
29	19N	29E	NW¼ SW¼	1.90		3.5
30	19N	29E	SW¼ NE¼	.85		3.5
30	19N	29E	SE¼ NE¼	3.65*		3.5
08	17N	29E	SE¼ SE¼		8.40	3.5
			TOTAL	8.40	8.40	29.40

* [illegible] PERMIT # 47852

LEGEND :

EXISTING PLACE OF USE

PROPOSED PLACE OF USE

GRAPHIC SCALE

400 0 200 400 800 1600

(IN FEET)
1 inch = 400 ft.

AMENDED

LUMOS AND ASSOCIATES
CIVIL ENGINEERS
SURVEYORS
MATERIALS TESTING
178 S. MAINE STREET
FALLON, NEVADA 89406
(775) 423-2188

STATE ENGINEER'S USE

FILED
JUL 10 2003
STATE ENGINEER'S OFFICE

RECEIVED
03 JUL 10 PM 2:10
STATE ENGINEERS OFFICE

TEMPORARY
MAP TO ACCOMPANY APPLICATION TO
CHANGE THE PLACE OF USE
OF A PORTION
FOR IRRIGATION USE

BY : MAIE NYGREN AND MYRL NYGREN

FROM : TRUCKEE RIVER & CARSON RIVER

IN : CHURCHILL COUNTY

70062 T