Name	Section	Subdivision	Township	Range	Remarks
Etchemendy Spring No. 1	11	N.E.¼ of S.E.¼	25 N.	54 E.	Surveyed Land
Etchemendy Spring No. 2	12	N.W.¼ of S.W.¼	25 N.	54 E.	" "
Etchemendy Spring No. 3	12	N.E.¼ of S.W.¼	25 N.	54 E.	" "

T.25N., R.54E., M.D.B.&M.
(SURVEYED)

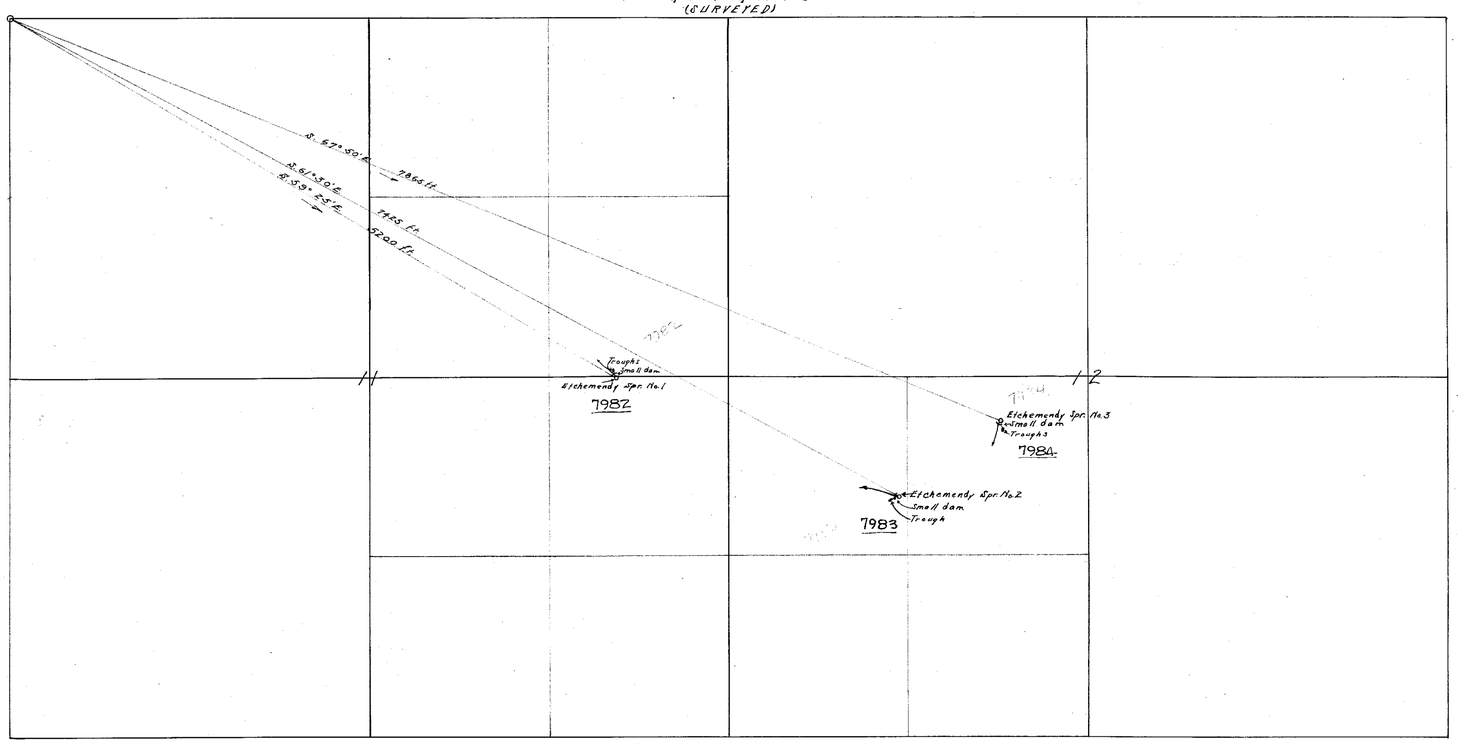

Proposed Works



Drawing of metal troughs to be installed at Etchemendy Springs Nos 1, 2, & 3.
Scale, 1" = 10'



Drawing of earth dams to be built at Etchemendy Springs Nos. 1, 2, & 3.
Scale, 1" = 5'

8075
7865
5280
25850
26400
5280
1.5

8075
7865
210

FILED
Jan. 24, 1927
STATE ENGINEER'S OFFICE

Map For Filing With Application Nos.

by
Martin Etchemendy
Eureka, Nevada
Scale, 1" = 600'

State of Nevada,
County of Eureka } S.S.

I, L.A. Harris, being first duly sworn, depose and say that the above map is a true and accurate plat of the location of "Etchemendy Springs Nos. 1, 2, and 3," as taken from the field notes of a survey made by me, completed on the 15th day of January 1927.

That the map and survey were made at the instance of Martin Etchemendy, and that it truly represents the location of the said springs.

L.A. Harris,
Water Right Surveyor.

Subscribed and sworn to before me,
this 21 day of Jan. 1927.

Notary Public in and for Eureka County, Nevada.

Certificate No. 1885 Issued December 21, 1932

1886 Issued December 21, 1932

1887 December 21, 1932

File under

V11021 7982 - 7983 - 7984