Name	Section	Subdivision	Township	Range	Remarks
Log Spring	11	S.W.¼ of N.W.¼	8 N.	58 E.	Unsurveyed Land
Morgan Spring	23	N.E.¼ of S.W.¼	8 N.	58 E.	" "
Big Spring	30	N.W.¼ of S.W.¼	8 N.	59 E.	" "
Heath Spring	13	S.W.¼ of N.E.¼	7 N.	58 E.	" "
Calloway Well	5	N.W.¼ of S.E.¼	9 N.	59 E.	" "

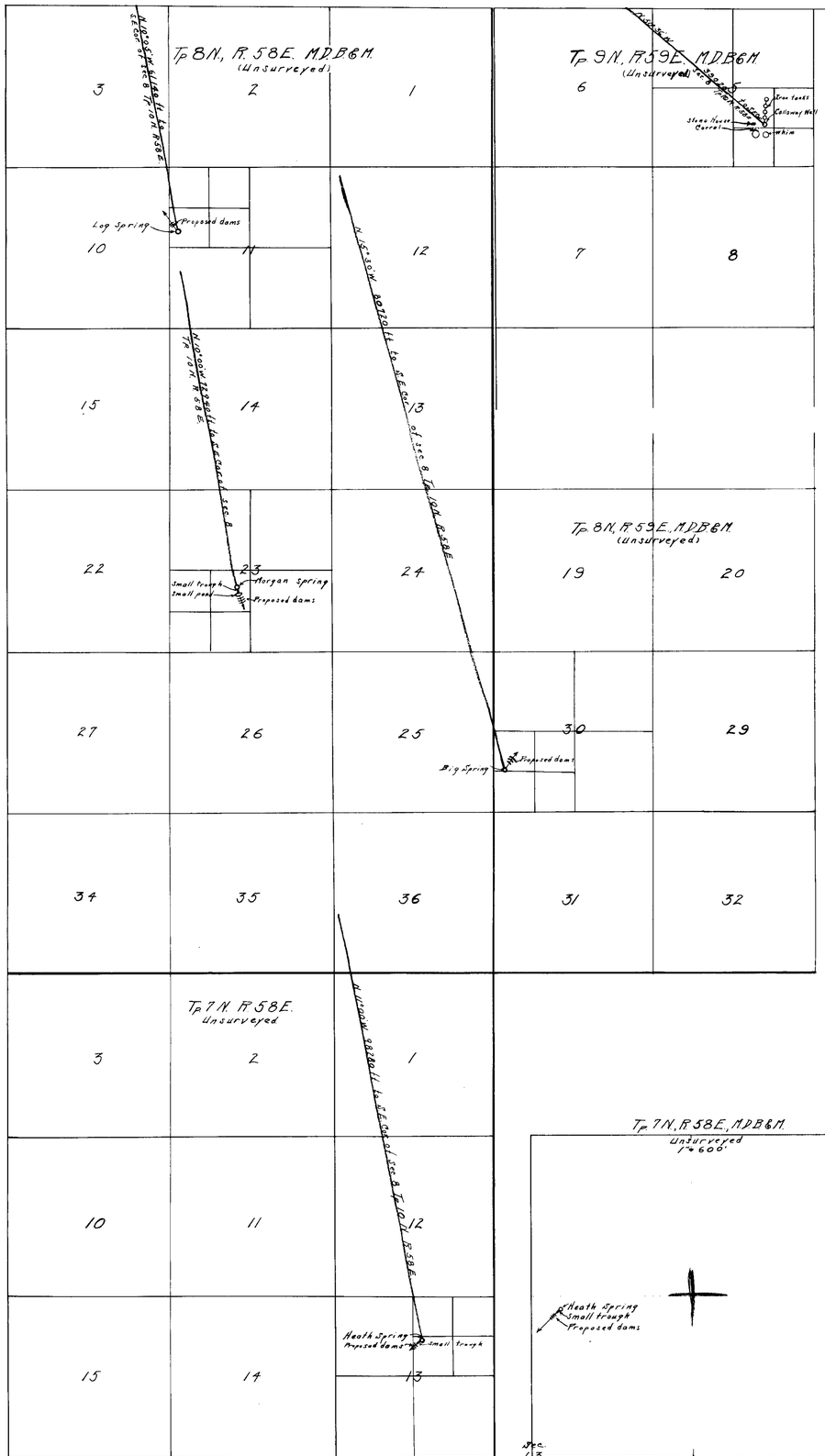

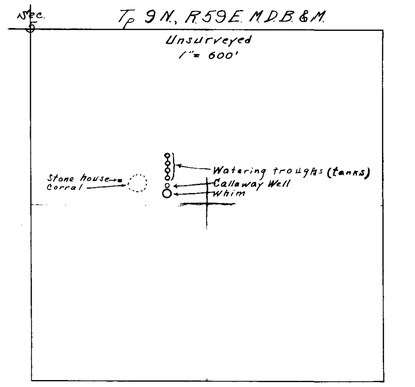

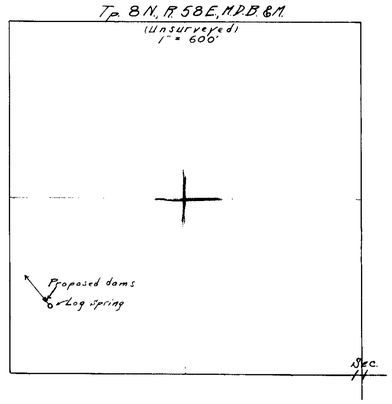

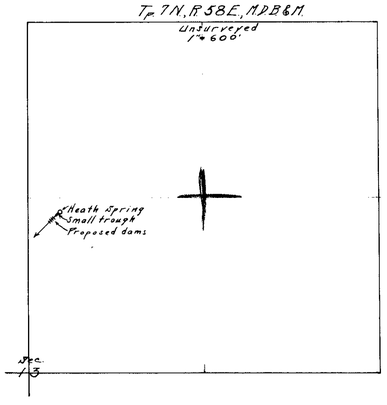

Proposed Works At:

Log, Morgan, Big, and Heath Springs.

Propose a series of permanent earth dams at each spring to impound the water. Dams to be about 15' long and 3' high.

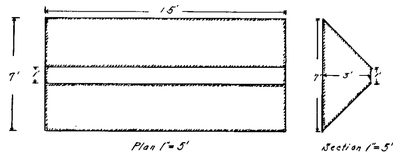

Completed Works At:

Morgan Spring comprises one wooden trough 10'×6"×6" and pond with earth dam 10' long and 1½' high.

Heath Spring, comprises one wooden trough 10'×6"×6"

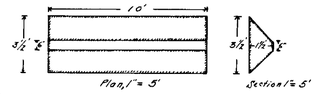

Dam of pond at Morgan Spring.

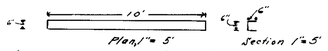

Drawing of troughs at Morgan & Heath Springs

Calloway Well comprises one well 45' deep and 5' diameter with metal casing; one 3" valve pump with capacity of about 25 gallons per minute; One derrick for hoisting and lowering pump into well; 2-iron watering tanks 8' diameter × 1½' deep; 2-iron watering tanks 4½' diameter × 1½' deep; One whim for pumping water; One stone house 22' × 18'; and Corral about 75' diameter.

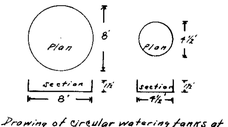

Drawing of circular watering tanks at Calloway Well.

Scale, 1" = 10'

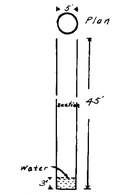

Drawing of Calloway Well

Scale, 1" = 20'

FILED
Dec. 24, 1926
STATE ENGINEER'S OFFICE

Map For Filing With Application Nos. 26

BY
Frank Calloway,
Currant, Nevada.
Scale, 1" = 600'

State of Nevada,
County of Eureka } ss.

I, L. A. Harris, being first duly sworn, depose and say that the above map is a true and accurate plat of the location of "Log Spring", "Morgan Spring", "Big Spring", "Heath Spring", and "Calloway Well" as taken from the field notes of a survey made by me, completed on the 10th day of December 1926.

That the map and survey were made at the instance of Frank Calloway and that it truly represents the location of the said springs and well.

L. A. Harris
Water Right Surveyor.

Subscribed and sworn to before me this 27 day of Dec. 1926

E. A. Gillman

Notary Public, in and for Eureka County, Nevada.

7934-7935-7936-7937-7938