Name	Section	Subdivision	Township	Range	Remarks
Potts Well	8	S.W.¼ of N.E.¼	17 N.	47 E.	Unsurveyed land

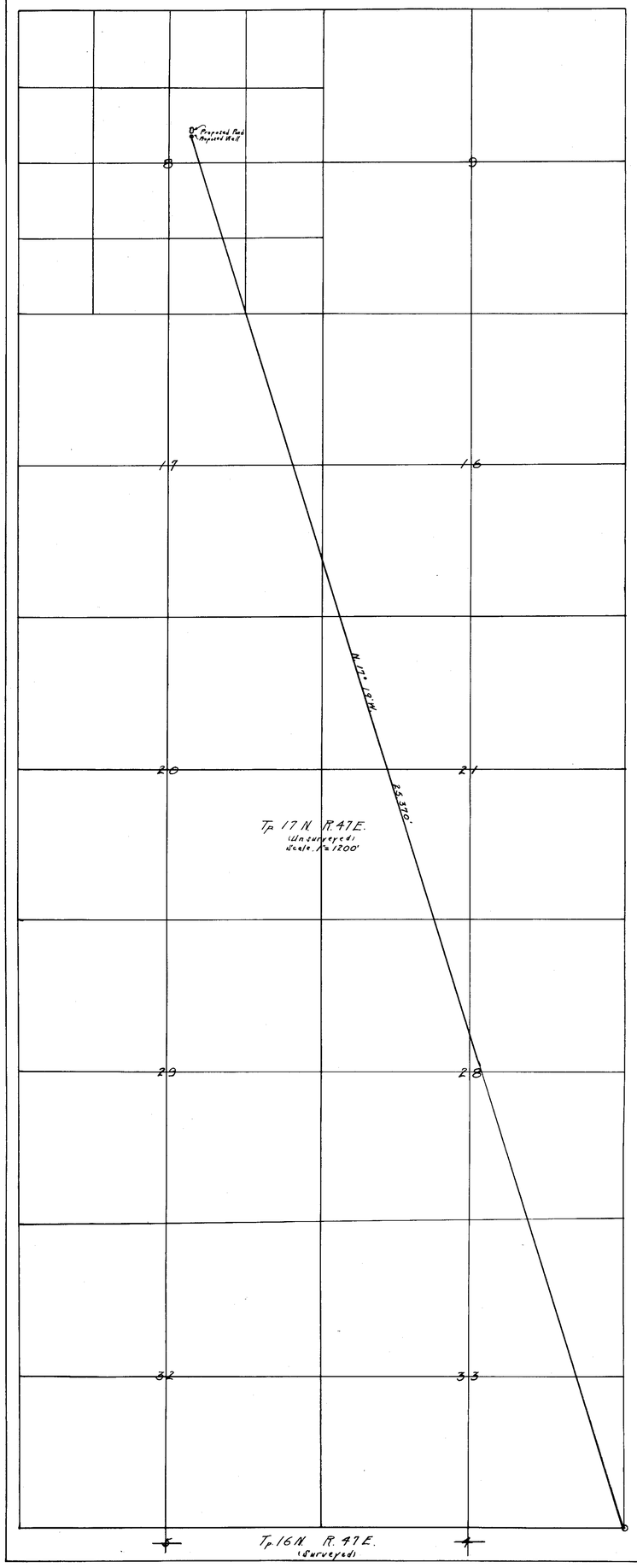

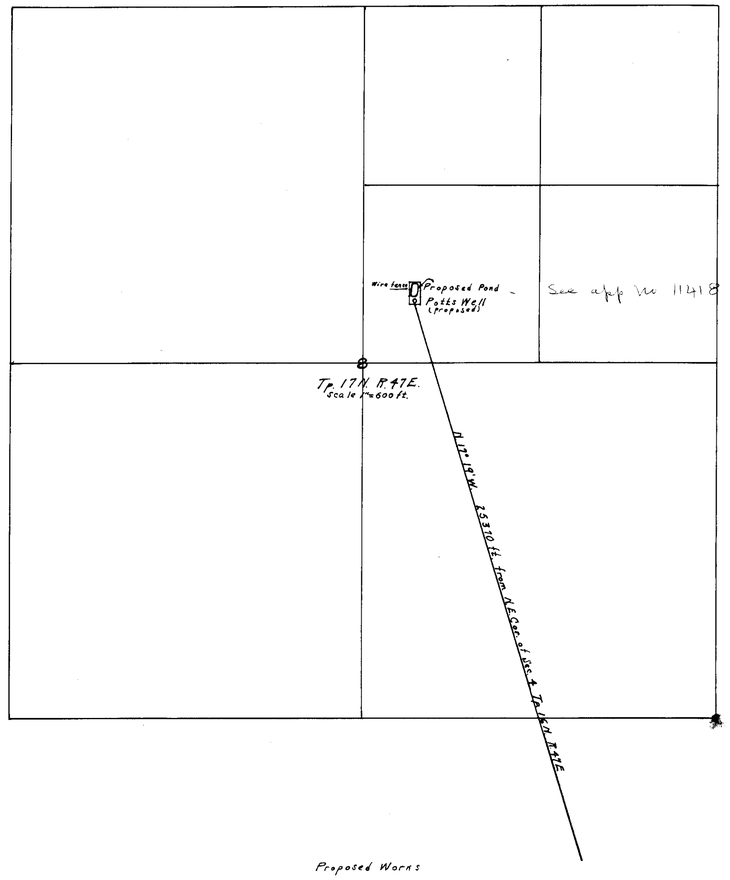

See appl. No. 11418 of M. B. Bates & J. H. Sewell.

Proposed Works

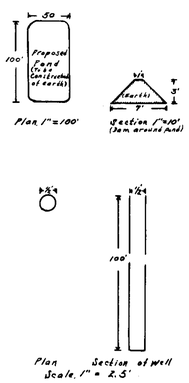

Certificate No. 1766 Issued March 5, 1932

Map For Filing With Application No.
By
J. C. Potts
Austin, Nevada
Scale 1" = 600'

State of Nevada, }
County of Eureka } S. S.

I, L. A. Harris, being first duly sworn, depose and say that the above map is a true and accurate plat of the location of "Potts Well" as taken from the field notes of a survey made by me, completed on the 6th day of November, 1926.

That the map and survey were made at the instance of J. C. Potts, and that it truly represents the location of the said well.

L. A. Harris
Water Right Surveyor.

Subscribed and sworn to before me, this 12th day of Nov. 1926.

E. A. Skillman

Notary Public, in and for Eureka County, Nevada.

(S)

FILED
Dec. 11. 1926
STATE ENGINEER'S OFFICE

1-16-26

7931