| Name | Section | Sub-division | Township | Range | Remarks |
|---|---|---|---|---|---|
| Willow Spring | 30 | NW¼ of SW¼ | 18 N. | 54 E. | Surveyed Land. |

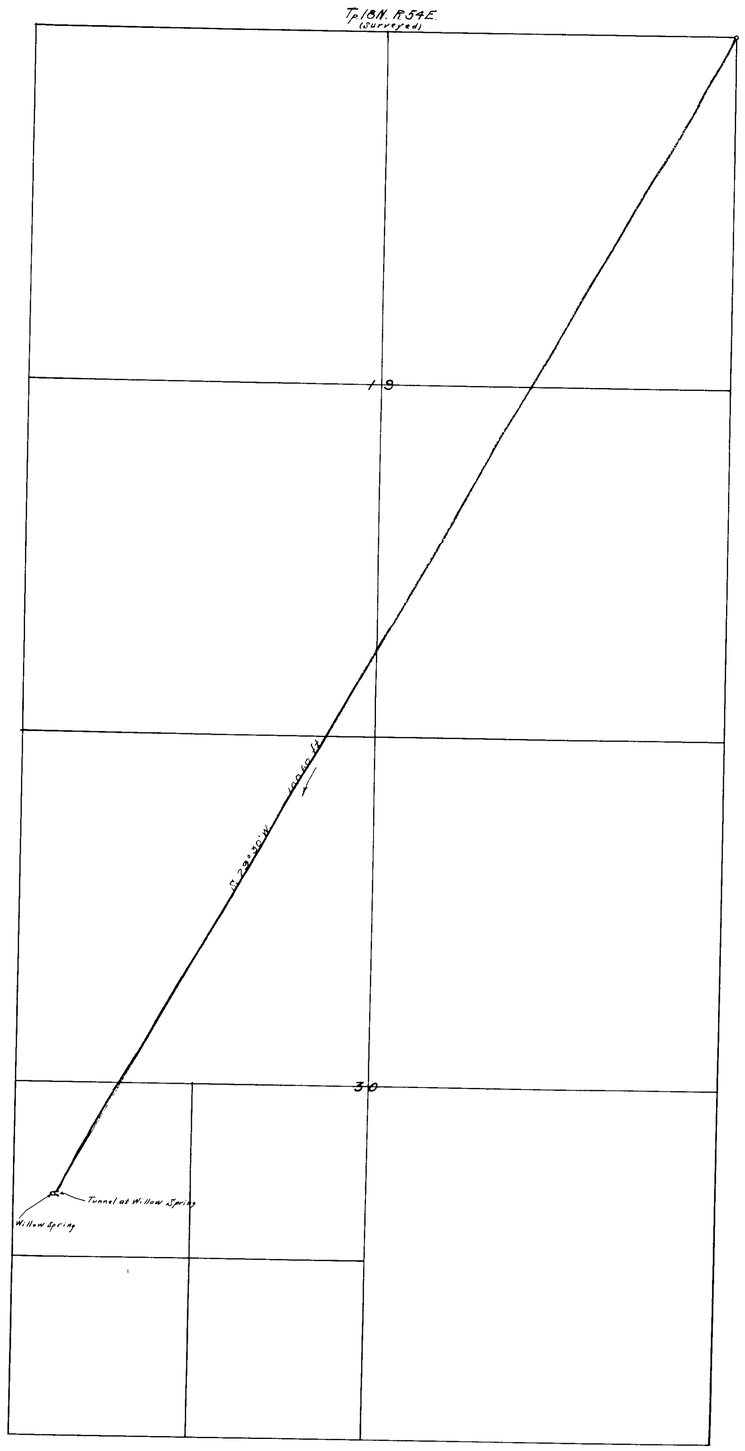


COMPLETED WORKS
AT
Willow Spring

Tunnel 30' long, 6' high, 4½' wide, and 54' of ¾" standard pipe leading from water to portal of tunnel.

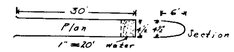


Drawing of tunnel at Willow Spring.

PROPOSED WORKS

Put in 20' of watering troughs, and storage tank 6' long by 6' in diameter.

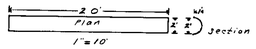


Drawing of troughs to be put in at Willow Spring.

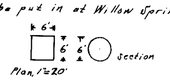


Drawing of storage tank to be put in at Willow Spring.

FILED
Sept. 14, 1926
STATE ENGINEER'S OFFICE

Map For Filing With Application No. 7888
by
Mrs. Emma Schaefer
Eureka, Nevada
Scale 1" = 600'

State of Nevada,
County of Eureka } S.S.

I, L. A. Harris, being first duly sworn, depose and say that the above map is a true and accurate plat of the location of "Willow Spring" as taken from the field notes of a survey made by me, completed on the 31st day of August, 1926.

That the map and survey were made at the instance of Mrs. Emma Schaefer, and that it truly represents the location of the said spring.

L. A. Harris
Water Right Surveyor.

Subscribed and sworn to before me,
this 10 day of Sept 1926

Notary Public, in and for Eureka County, Nevada.

2047 2/13/34

7888