Name	Section	Sub-division	Township	Range	Cultivated acreage	Description of Culture	Date of First Culture*	Remarks Surveyed Land
Ditch No. 1	7	NE¼ of NE¼	18 N.	55 E.				" "
Legarra Well	23	NW¼ of NW¼	18 N.	55 E.				" "
Potato Spring	1	NW¼ of NW¼	22 N.	54 E.	5.269 Acres	Meadow, Native grass pasture, Alfalfa, Garden		Unsurveyed Land On July 27, spring delivering .0037 sec. ft.
Potato Spring No. 2	1	SW¼ of NE¼	22 N.	54 E.				Unsurveyed Land

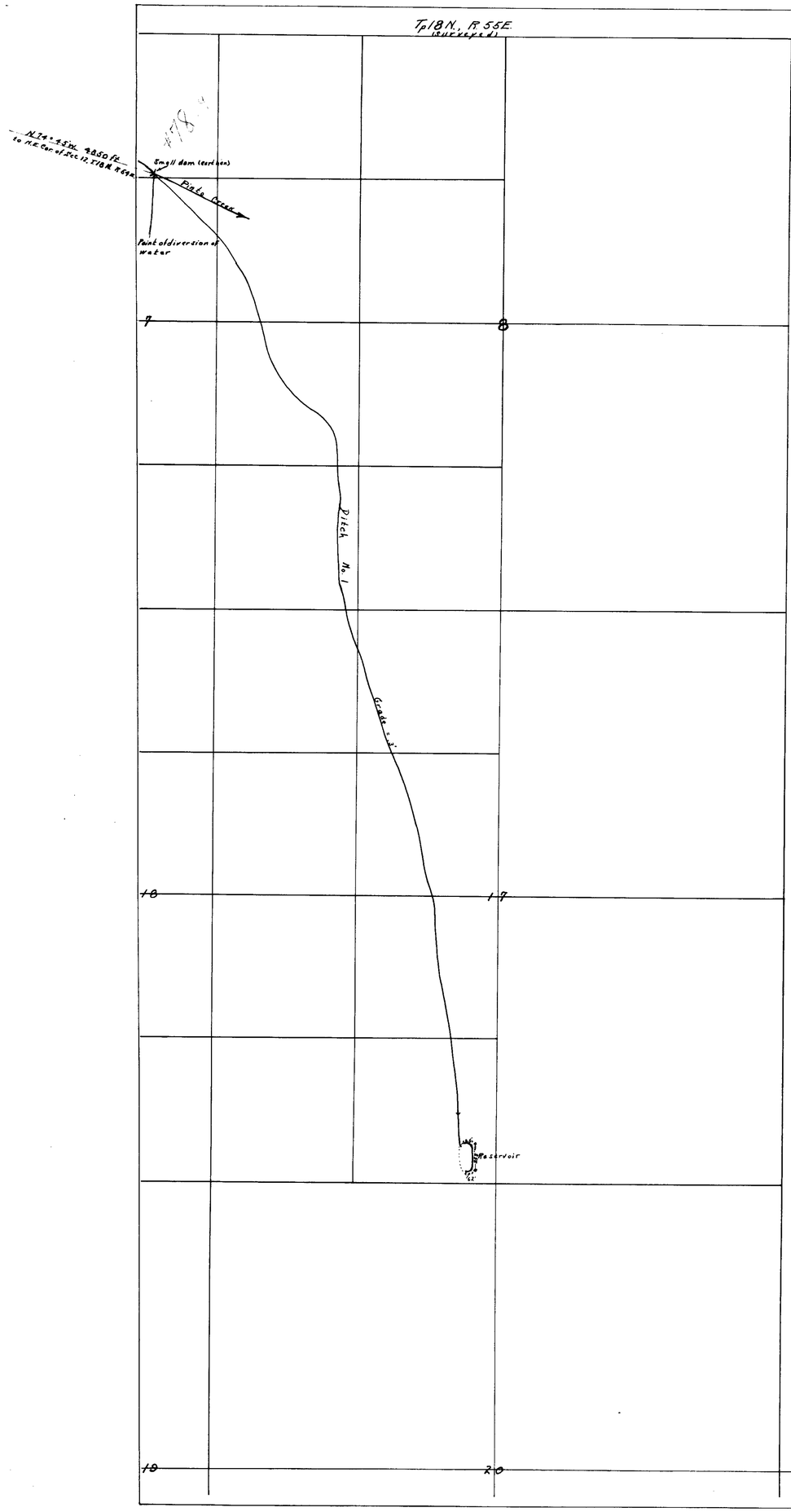

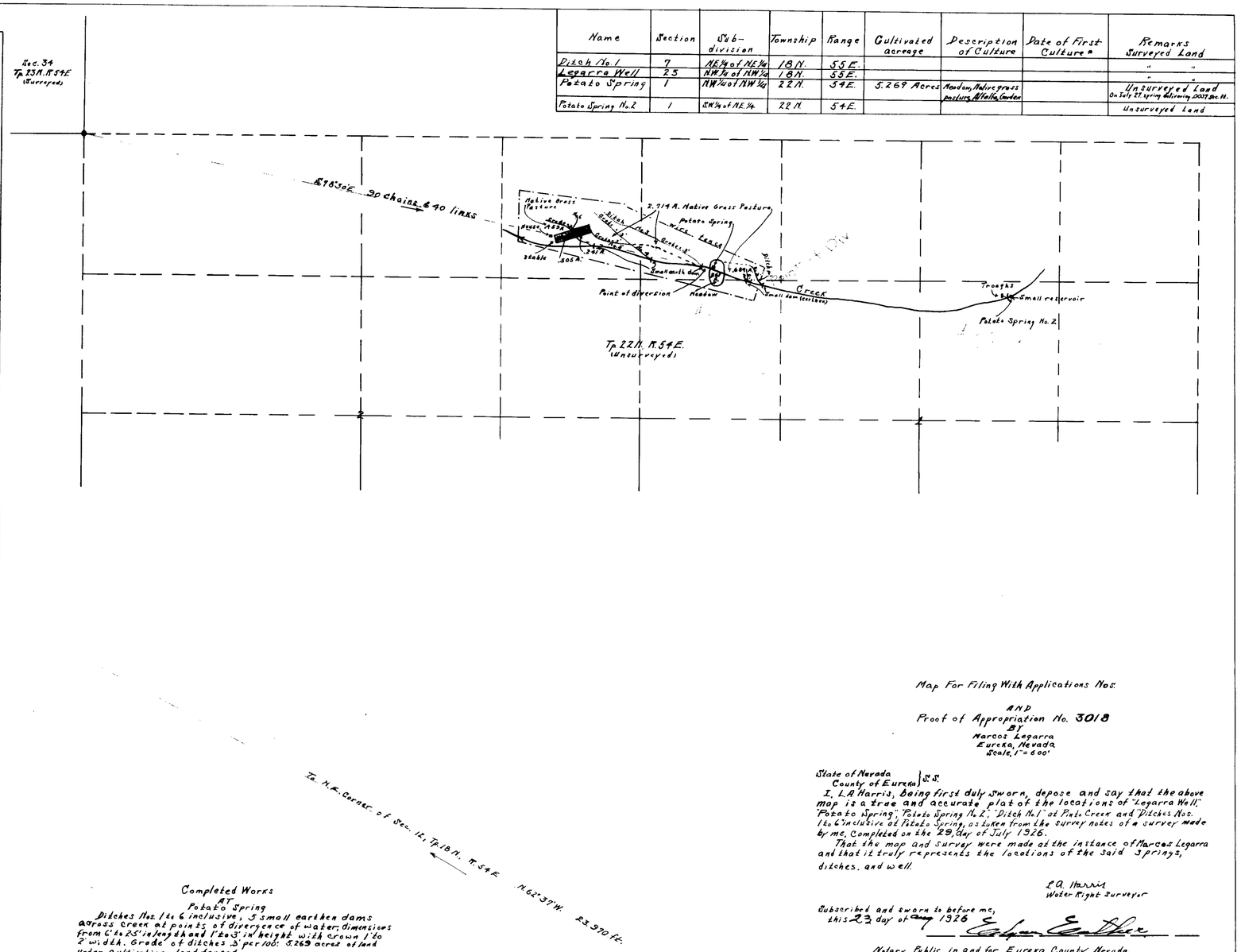

Map For Filing With Applications Nos.

AND

Proof of Appropriation No. 3018

BY

Marcos Legarra
Eureka, Nevada
Scale, 1" = 600'

State of Nevada
County of Eureka } S.S.

I, L.A. Harris, being first duly sworn, depose and say that the above map is a true and accurate plat of the locations of "Legarra Well," "Potato Spring," "Potato Spring No. 2," "Ditch No. 1" at Pinto Creek and "Ditches Nos. 1 to 6" inclusive at Potato Spring, as taken from the survey notes of a survey made by me, completed on the 29 day of July 1926.

That the map and survey were made at the instance of Marcos Legarra and that it truly represents the locations of the said springs, ditches, and well.

L.A. Harris
Water Right Surveyor

Subscribed and sworn to before me, this 23 day of Aug 1926

Edgar Esther

Notary Public, in and for Eureka County, Nevada.

FILED
Aug. 27, 1926
STATE ENGINEER'S OFFICE

To N.E. Corner of Sec. 12, Tp. 18 N., R. 54 E. N.62°37'W. 23,970 ft.

Completed Works
AT
Potato Spring

Ditches Nos. 1 to 6 inclusive, 5 small earthen dams across creek at points of divergence of water; dimensions from 6' to 25' in length and 1' to 3' in height with crown 1' to 2' width. Grade of ditches 3' per 100'. 5.269 acres of land under cultivation, land fenced.

Pinto Creek

Ditch No. 1 about 9500' long, 1½' wide and 8" deep; reservoir 3' deep, 233' long by 85' width, capacity about 200,000 gallons. Grade of ditch 3' per 100'

Legarra Well

Well 3½' sq. in clear, 54' deep, with 3' of water, and cribbed the entire depth.

Potato Spring No. 2

40' of troughs 2'x1' deep, 40' of 2" pipe, reservoir 3' deep and 25' wide at dam.

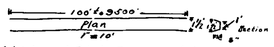

Drawing of ditches at Potato Spring and Ditch No. 1 at Pinto Creek.

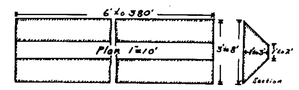

Drawing of earthen dams at Potato Spring; Potato Spring No. 2; 6 at Ditch No. 1 at Pinto Creek, ranging in length from 6' to 380' and 1' to 3' in height.

Drawing of Legarra Well

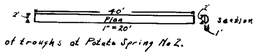

Drawing of troughs at Potato Spring No. 2.

Proposed Works
at
Legarra Well

Install pump with 4" intake orifice, 53' of 2" pipe, 1-6 HP. gasoline engine, and 50' of troughs 2'x1' deep.

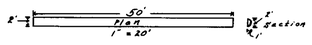

Drawing of troughs to be installed at Legarra Well.

1242, Bk. 5 ... Sept. 10, 1926 for 0.0527 irrig.
—1363— 4-16-28
—1364— 4-16-28

Tp 18 N. R. 55 E.
(Surveyed)

Legarra Well

Certificate No. 2... Issued April 15, 1935

Place in files under

3018-(7868)-7869-7870

23