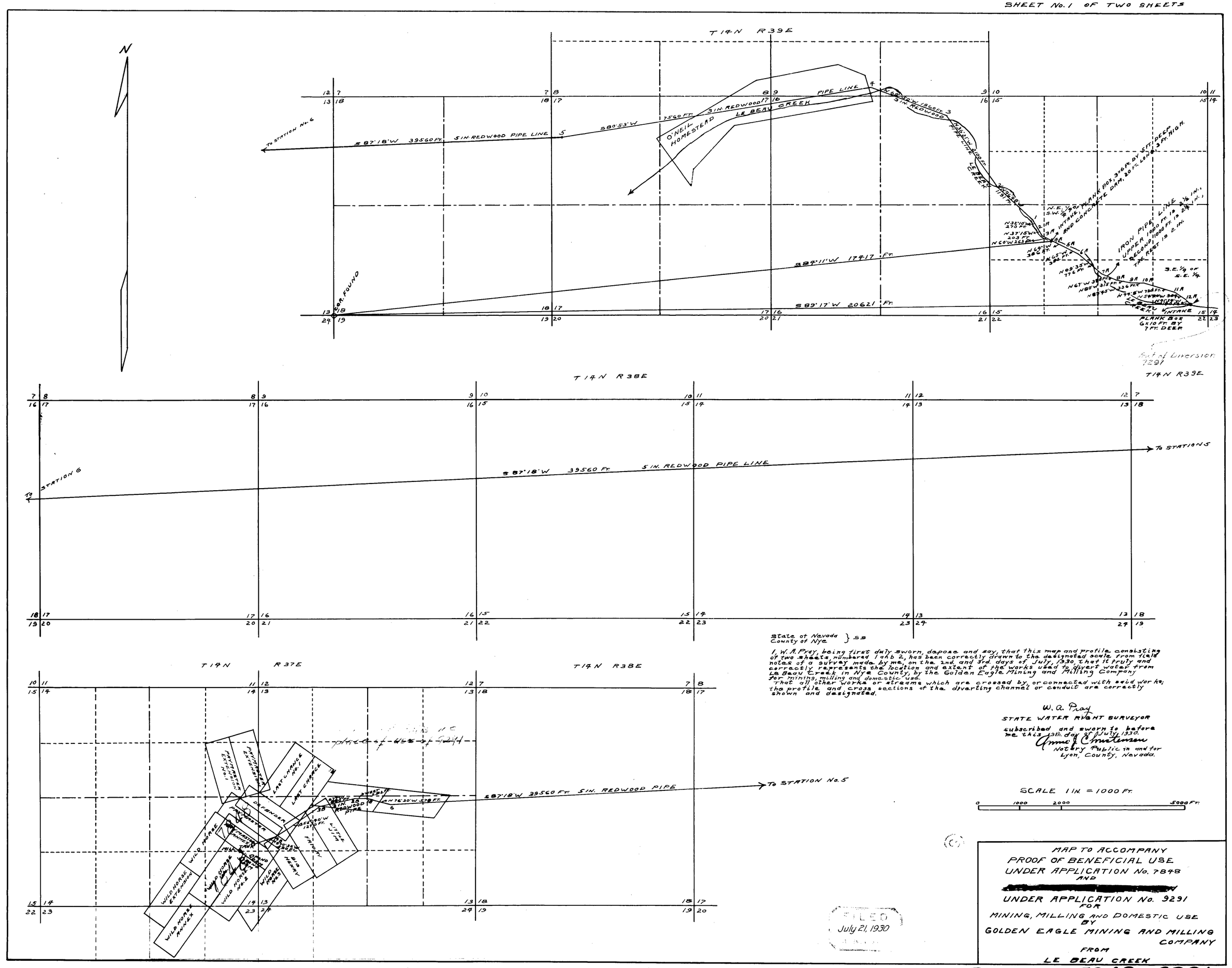

State of Nevada } ss
County of Nye

I, W. A. Pray, being first duly sworn, depose and say, that this map and profile consisting of two sheets, numbered 1 and 2, has been correctly drawn to the designated scale from field notes of a survey made by me, on the 2nd and 3rd days of July, 1930, that it truly and correctly represents the location and extent of the works used to divert water from Le Beau Creek in Nye County, by the Golden Eagle Mining and Milling Company for mining, milling and domestic use.

That all other works or streams which are crossed by, or connected with said works; the profile and cross sections of the diverting channel or conduit are correctly shown and designated.

W. A. Pray
STATE WATER RIGHT SURVEYOR

subscribed and sworn to before me this 9th day of July, 1930.
Anna J. Christensen
Notary Public in and for Lyon, County, Nevada.

SCALE 1 IN. = 1000 FT.
0 1000 2000 5000 Ft.

FILED
July 21, 1930

MAP TO ACCOMPANY
PROOF OF BENEFICIAL USE
UNDER APPLICATION No. 7848
AND
[redacted]
UNDER APPLICATION No. 9291
FOR
MINING, MILLING AND DOMESTIC USE
BY
GOLDEN EAGLE MINING AND MILLING COMPANY
FROM
LE BEAU CREEK

Place in 7848-9291

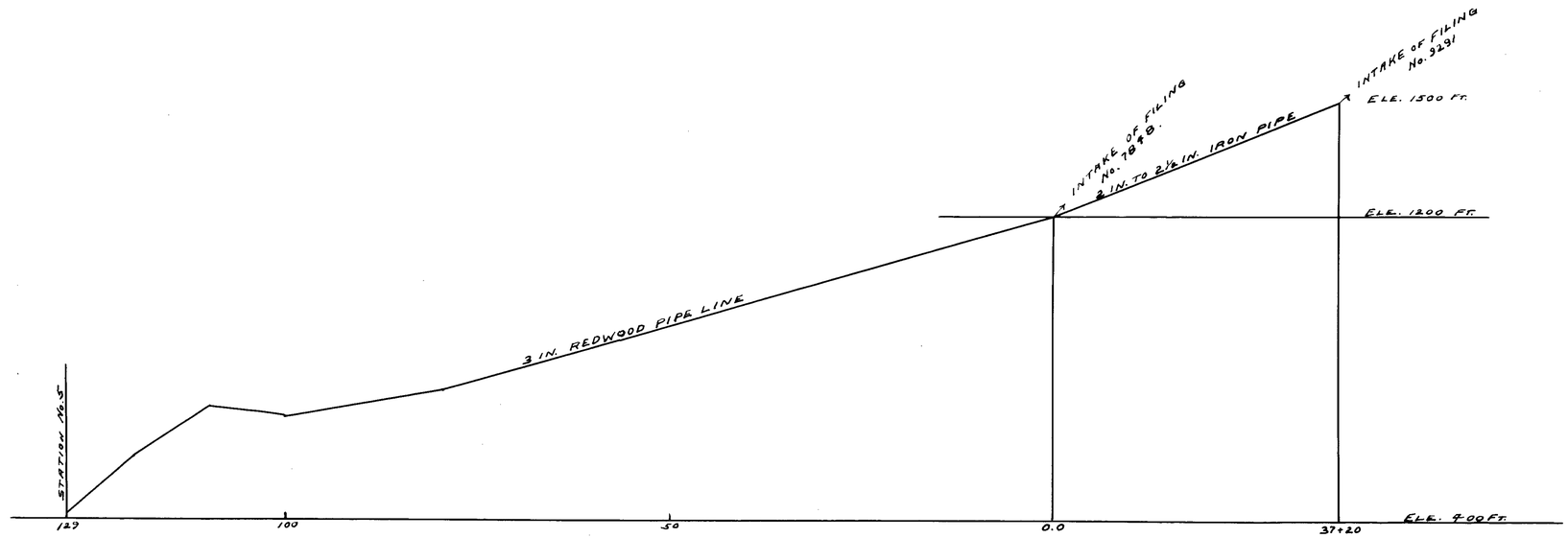

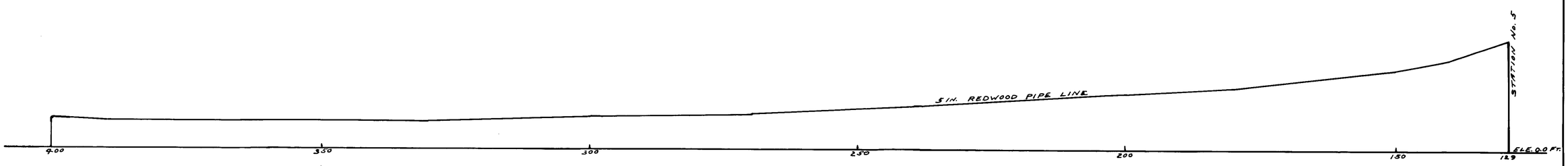



VERTICAL SCALE

0 200 400 1000 FT.

1 IN. = 200 FT.

HORIZONTAL SCALE

0 1000 2000 5000 FT.

1 IN. = 1000 FT.

PROFILE MAP TO ACCOMPANY
PROOF OF BENEFICIAL USE
UNDER APPLICATION No. 7848
AND
[redacted]
UNDER APPLICATION No. 9291
FOR
MINING, MILLING AND DOMESTIC USE
BY
GOLDEN EAGLE MINING AND MILLING COMPANY
FROM
LE BEAU CREEK

July 21, 1930

Place in 7848-9291