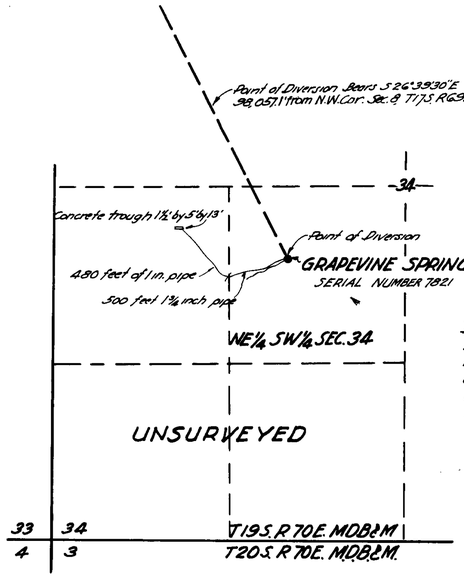

Installed Works:
Water is diverted at Spring and is conducted thru 500 feet of 1¾ inch pipe and 480 feet of 1 inch pipe to a concrete trough 1½' by 5' by 13' in size

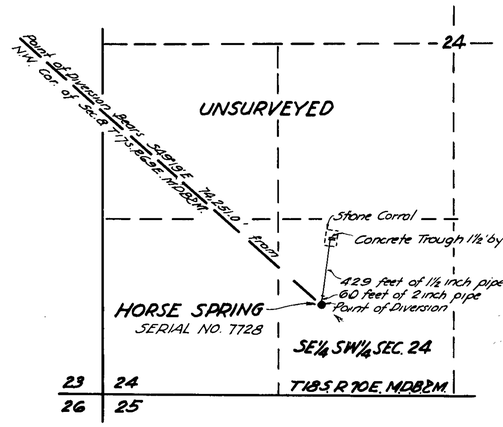

Installed Works:
Horse Spring is a dug well, concrete lined and is 3' by 4' by 7' deep. Water is diverted at Spring and conducted thru 60' of 2" pipe and 429' of 1½" pipe to a concrete trough 1½' by 5' by 13' in size.

Scale: 1 inch = 600 feet

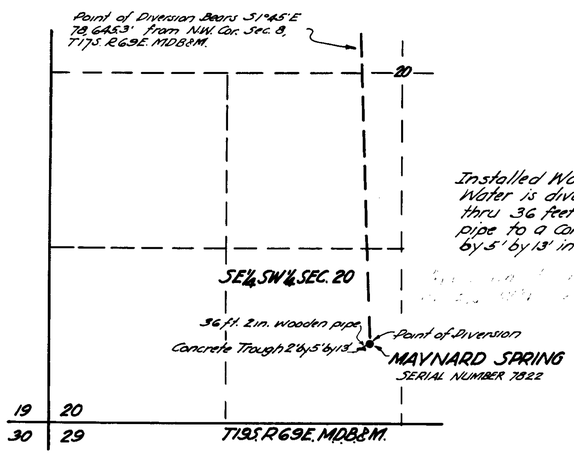

Installed Works:
Water is diverted at Spring thru 36 feet of 2 inch wooden pipe to a concrete trough 2' by 5' by 13' in size.

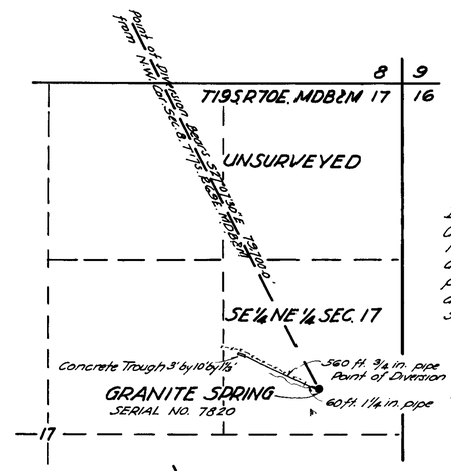

Installed Works:
Granite Spring is a dug well 4' by 7' by 16' deep. Water is diverted at Spring and conducted thru 60 feet of 1¼ in. pipe and 560 feet of ¾ in. pipe to a concrete trough 3' by 10' by 1½' in size.

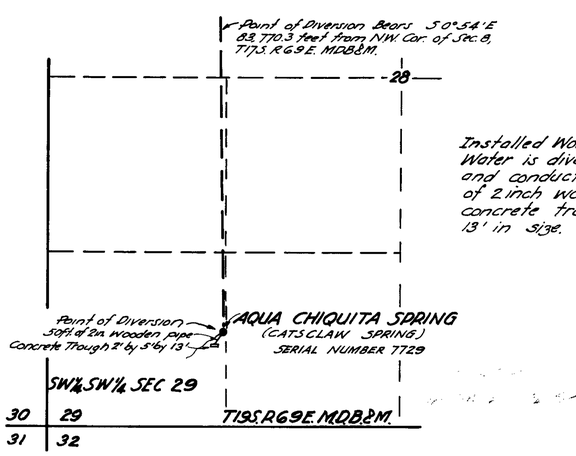

Installed Works:
Water is diverted at Spring and conducted thru 50 feet of 2 inch wooden pipe to a concrete trough 2' by 5' by 13' in size.

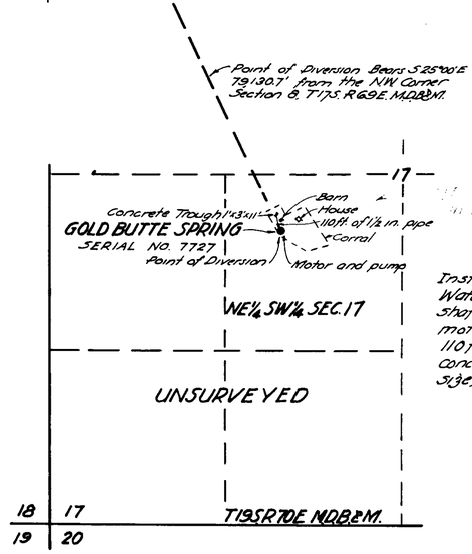

Installed Works:
Water is pumped from a 65 foot shaft by a 2 H.P. Fairbanks Morse motor and is conducted thru 110 feet of 1¼ inch pipe to a concrete trough 1' by 3' by 11' in size, located in corral.

STATE OF NEVADA }
COUNTY OF CLARK } S.S.

I, J.T. McWilliams, being first duly sworn, depose and say that this map consisting of one sheet, has been correctly drawn to the designated scale from field notes of a survey made under my supervision between the 11th. day of November and the 10th. day of December 1929 that it truly and correctly represents the location and extent of the works used to divert water from Horse Spring Ser. No. 7728, Granite Spring Ser. No. 7820, Gold Butte Spring Ser. No. 7727, Grapevine Spring Ser. No. 7821, Maynard Spring Ser. No. 7822 and Aqua Chiquita (Catsclaw) Spring Ser. No. 7729 in Clark County by McGonigle and Gentry, a partnership, for stockwatering purposes. That the proposed point of diversion, the approximate location and size of diversion channel or other conduits, the place and manner of use and location and names of all other works or streams which are crossed by, or connected with the said works, are fully and correctly designated thereon.

J.T. McWilliams
State Water Right Surveyor

Subscribed and sworn to before me this 25th. day of February 1930.

Notary Public in and for County of Clark, State of Nevada.

My Commission expires March 25th. 1933.

March 1, 1930

SHEET 1 OF 1 SHEETS

MAP TO ACCOMPANY
APPLICATIONS
TO APPROPRIATE WATER
FOR
STOCKWATERING
BY
M GONIGLE AND GENTRY
(A PARTNERSHIP)
FROM

HORSE SPRING	SER. NO. 7728
GRANITE SPRING	SER. NO. 7820
GOLD BUTTE SPRING	SER. NO. 7727
GRAPEVINE SPRING	SER. NO. 7821
MAYNARD SPRING	SER. NO. 7822
AQUA CHIQUITA SPRING (CATSCLAW)	SER. NO. 7729

67776 Place in file 7727-7728-7729-7820-7821-7822