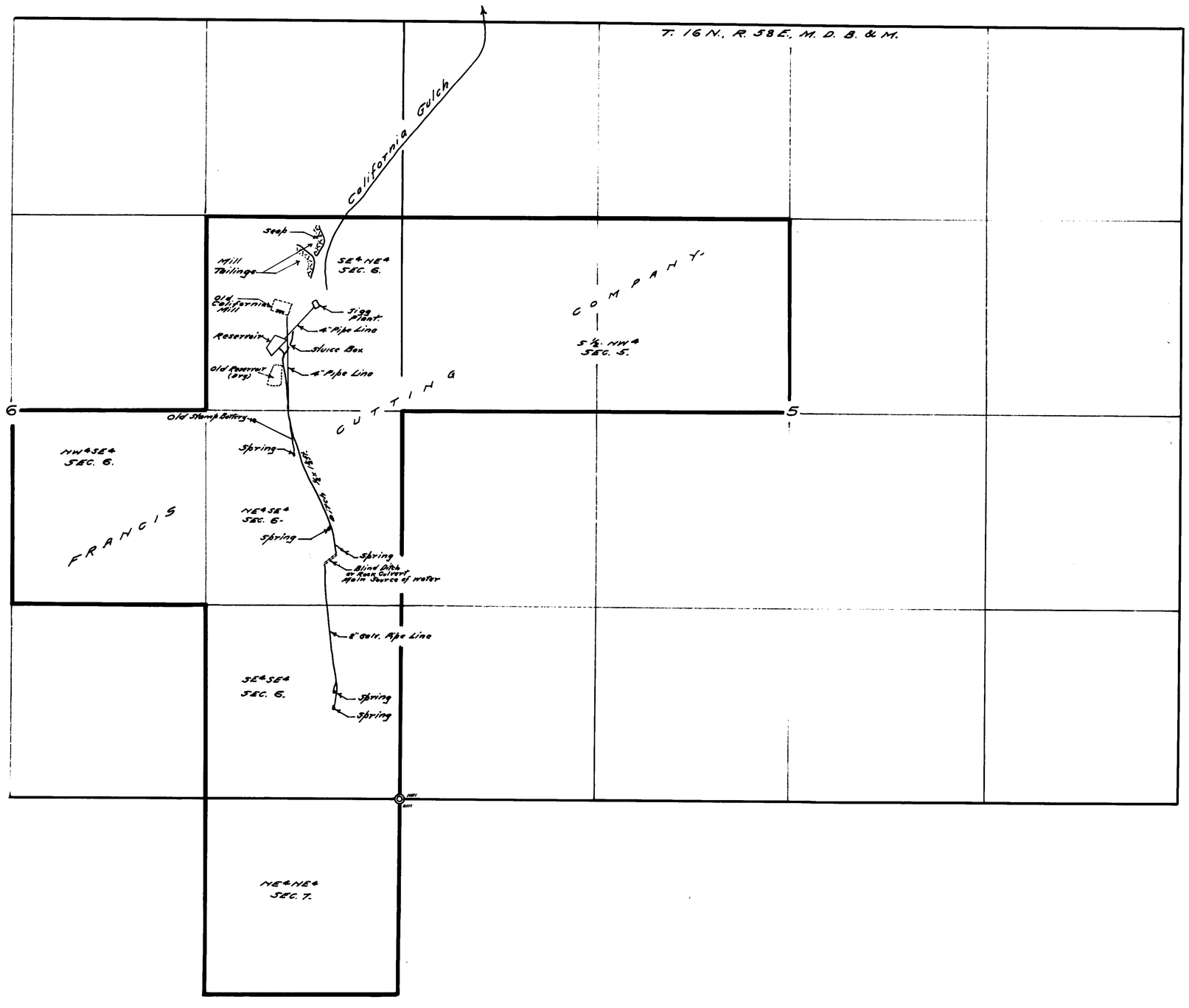

STATE OF NEVADA.
County of White Pine } ss.

I, F.W. Millard, being first duly sworn, depose and say that the above map is a true and accurate plat of the lands owned by the FRANCIS CUTTING COMPANY showing the California Mill Gulch Springs as developed and used for mining and milling purposes, as taken from the field notes of a survey made by me, completed on the 11th day of May - 1926.

That the map and survey were made at the instance of the FRANCIS CUTTING COMPANY, owner of said lands and that it truly represents the patented lands of the said FRANCIS CUTTING COMPANY.

F.W. Millard
Surveyor.

Subscribed and sworn to before me,
this 21st day of May-1926.

Gladys McKeown
Notary Public in and for White Pine County, Nevada.

FILED
June 15, 1926
STATE ENGINEER'S OFFICE

SCALE 1-INCH = 400 FEET.

MAP SHOWING
CALIFORNIA MILL GULCH SPRINGS
AND THE PATENTED LAND OF THE
FRANCIS CUTTING COMPANY.
Surveyed May 11- 1926
By: Ed. Millard & Son-
Ely, Nevada-

7715 — 7716 - 17 - 19 - 37 - 38

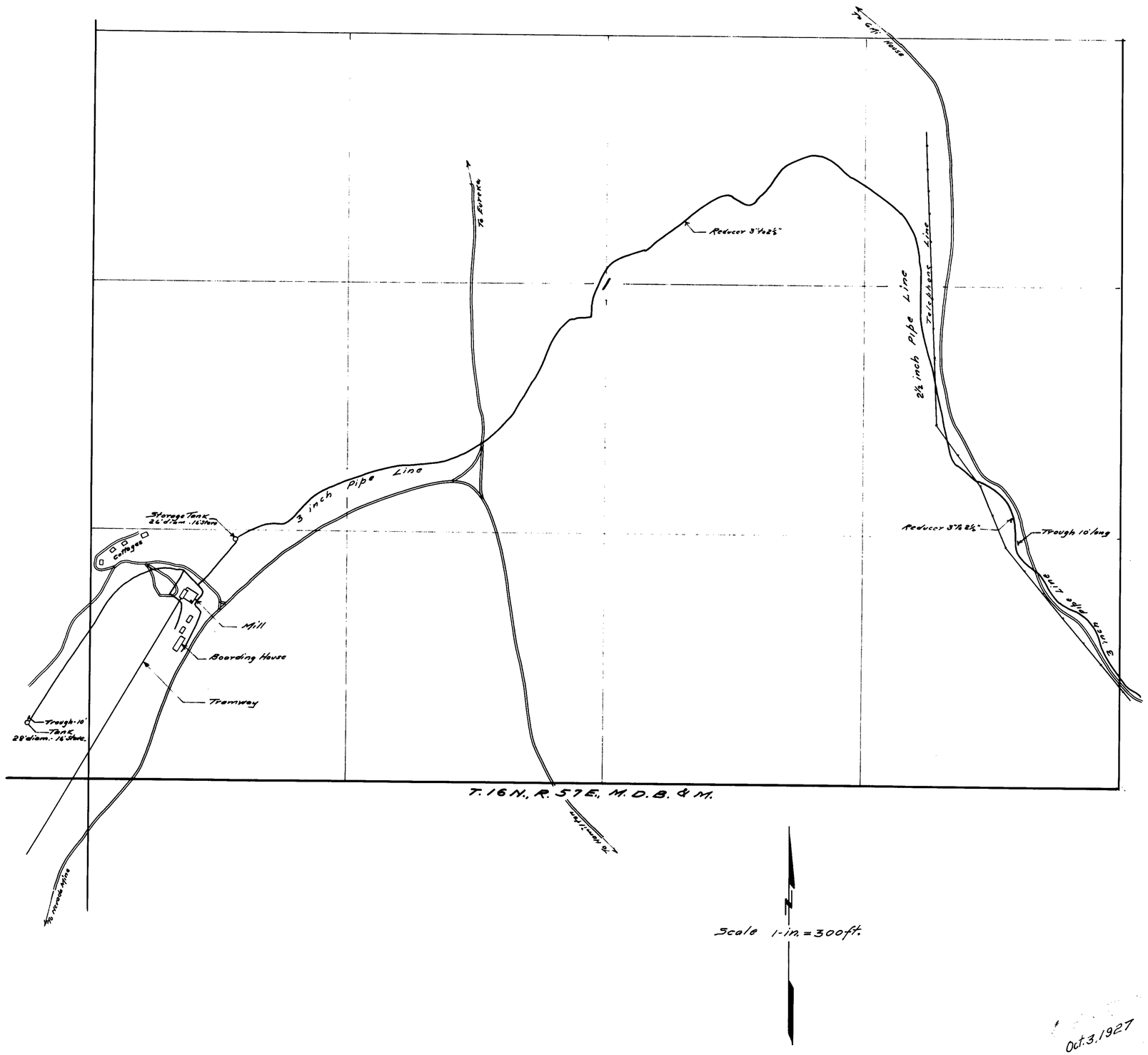

STATE OF NEVADA.
County of White Pine. } ss.

F. W. Millard, being first duly sworn, deposes and says that the above map (consisting of two sheets) is a true and accurate plate of the mining and milling works of the TONOPAH BELMONT DEVELOPEMENT Co., as taken from the field notes of a survey made by me, completed on the 18th day of September, 1926; that such survey was made at the instance of the TONOPAH BELMONT DEVELOPEMENT Co; that the map represents the works described in Applications No. 7715, 7716 7738 and 7746, together with the location of streams and ditches in the immediate vicinity.

F. W. Millard
Surveyor.

Subscribed and sworn to before me this 3rd day of March- 1927.

Ella Lyl M. Kennan
Notary Public in and for White Pine County, Nevada-

Oct. 3, 1927

MAP IN TWO SHEETS
SHEET NO.-2:

MAP SHOWING IMPROVEMENTS
MADE BY THE
TONOPAH BELMONT DEVELOPEMENT CO.
UNDER PERMITS No. 7715, 7716, 7738 & 7746.
Surveyed Sept. 13-18-1926.
by Ed. Millard & Son.
Ely, Nevada-

File → 7715-7716-7738-7746

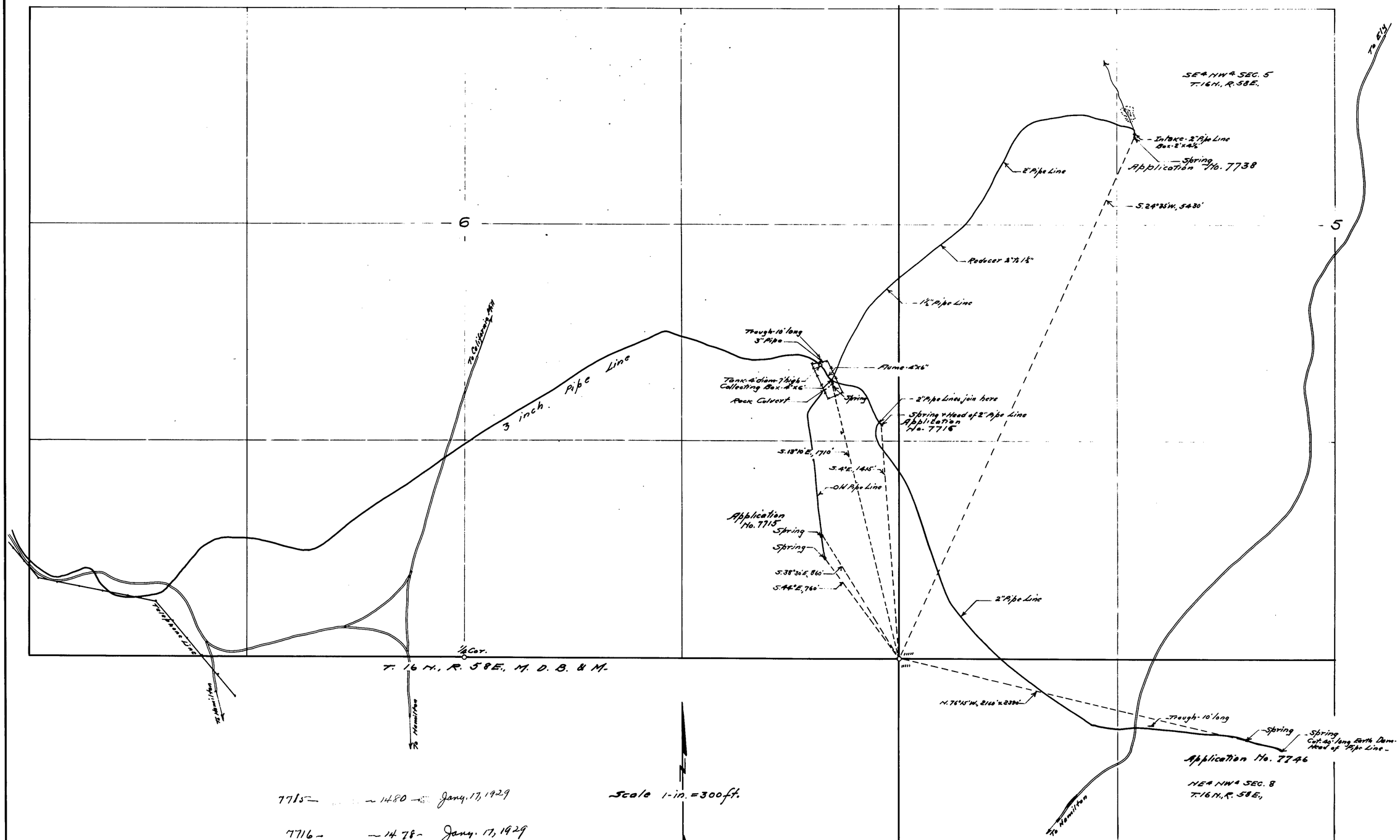

7715 — 1480 — Jany. 17, 1929

7716 — 1478 — Jany. 17, 1929

7738 — 1479 — Jany. 17, 1929

7746 — ~~1476~~ 1477 — Jany. 17, 1929

MAP IN TWO SHEETS
SHEET NO. 1

MAP SHOWING IMPROVEMENTS
MADE BY THE
TONOPAH BELMONT DEVELOPEMENT CO.
UNDER PERMITS NO. 7715, 7716, 7738 & 7746.
Surveyed. Sept. 13-18-1926.
by Ed. Millard. & Son.
Ely, Nevada.

File → 7715-7716-7738-7746