SECTION	SUB-DIVISION	TOWNSHIP	RANGE	CULTIVATED ACREAGE	DESCRIPTION OF CULTURE	DATE OF FIRST CULTURE
7	Lot 7	29 S.	66 E.	7.524	Alfalfa	
7	Lot 7	"	"	15.611	Garden	
18	Lot 1	"	"	16.666	"	
18	Lot 1	"	"	13.085	Meadow	
18	Lot 2	"	"	1.808	Garden	
18	Lot 2	"	"	20.822	Meadow	

75.516

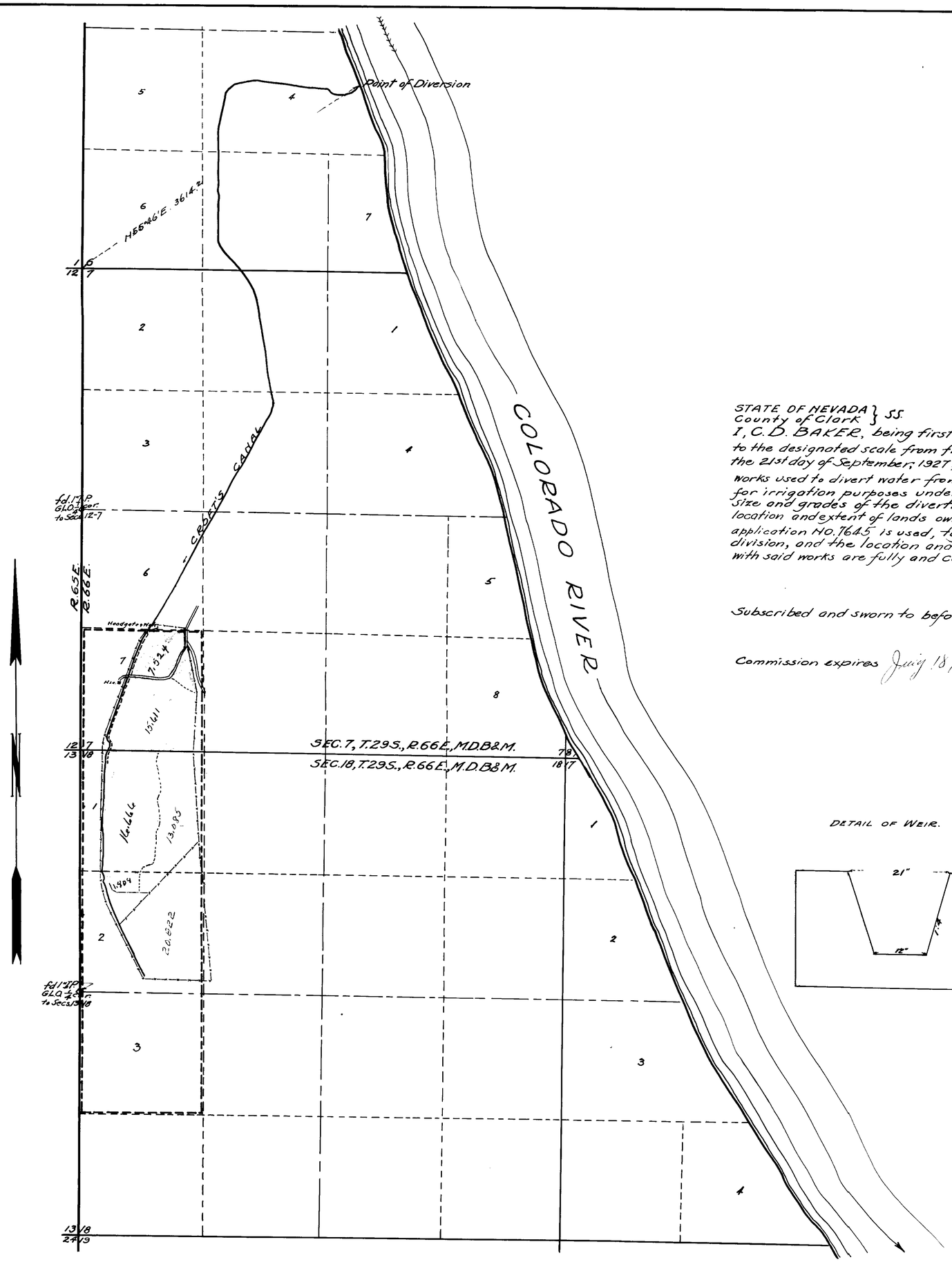

STATE OF NEVADA } SS.
County of Clark

I, C. D. BAKER, being first duly sworn, depose and say that this map has been correctly drawn to the designated scale from field notes of a survey made under my supervision and direction on the 21st day of September, 1927; that it truly and correctly represents the location and extent of the works used to divert water from the COLORADO RIVER, in Clark County, Nevada, by Roy B. CROFTS for irrigation purposes under application NO. 7645. That the point of diversion, the location, size and grades of the diverting channel, location and description of all measuring devices, the location and extent of lands owned or controlled by the applicant upon which water applied for under application NO. 7645 is used, together with the area and kind of culture in each forty-acre subdivision, and the location and names of all other works or streams which are crossed by or connected with said works are fully and correctly designated thereon.

C. D. Baker,
STATE WATER RIGHT SURVEYOR.

Subscribed and sworn to before me this 6th day of October 1927.

Commission expires July 18, 1929.

NOTARY PUBLIC IN AND FOR CLARK CO., NEVADA.

DETAIL OF WEIR.

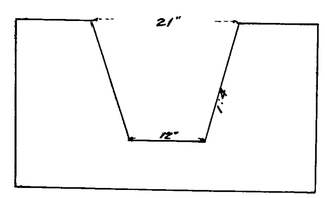

CROSS SECTION OF DITCH.

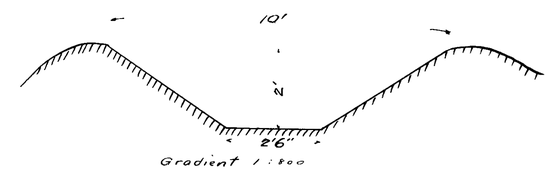

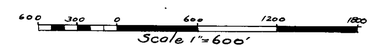

—1498— Feb. 19, 1929 —

FILED Oct. 15, 1927

OFFICE STATE ENGINEER 1927

CULTURAL MAP FOR
APPLICATION No 7645
— SHOWING —
USE OF WATER FROM
COLORADO RIVER
by ROY B. CROFTS

C.D. Baker – State Water Right Surveyor – Sep 21, 1927

7645