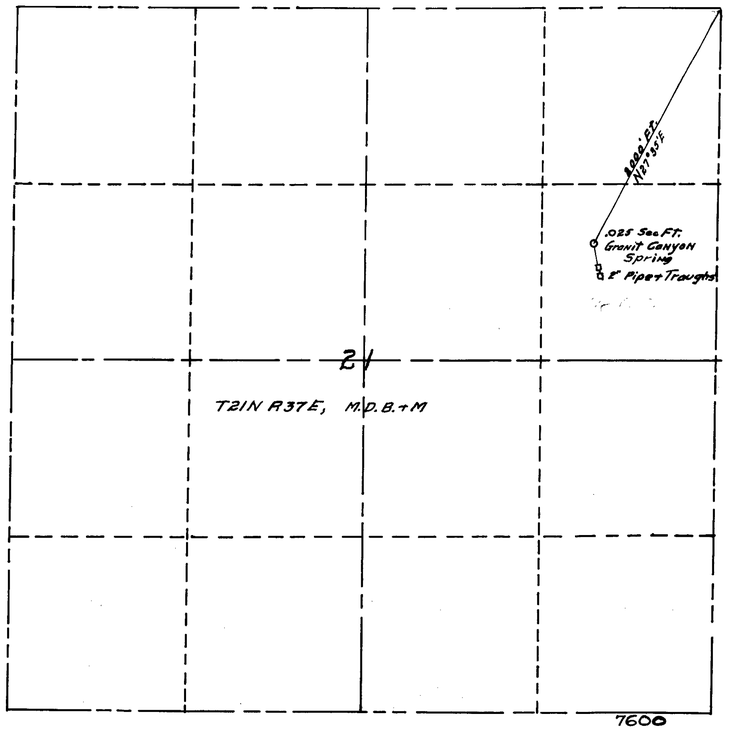

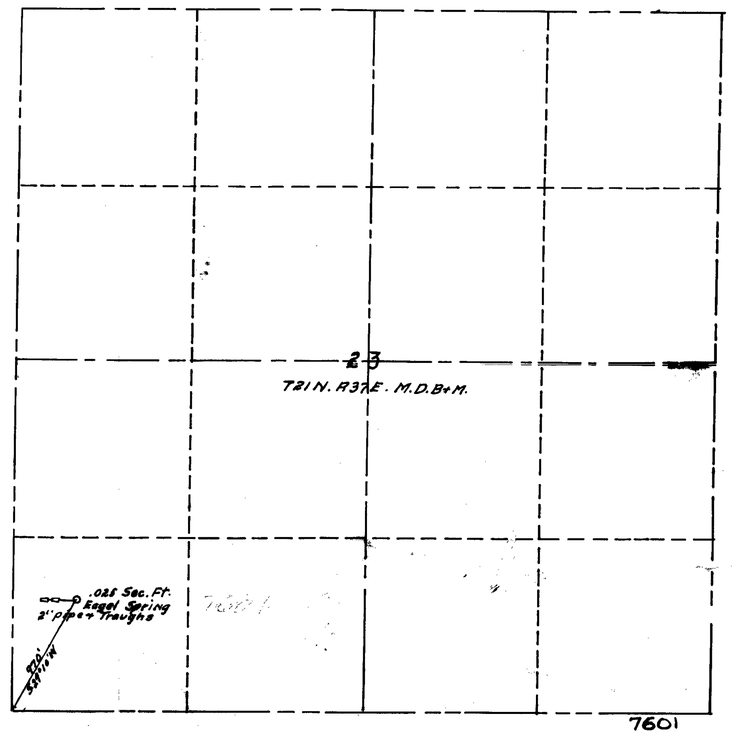

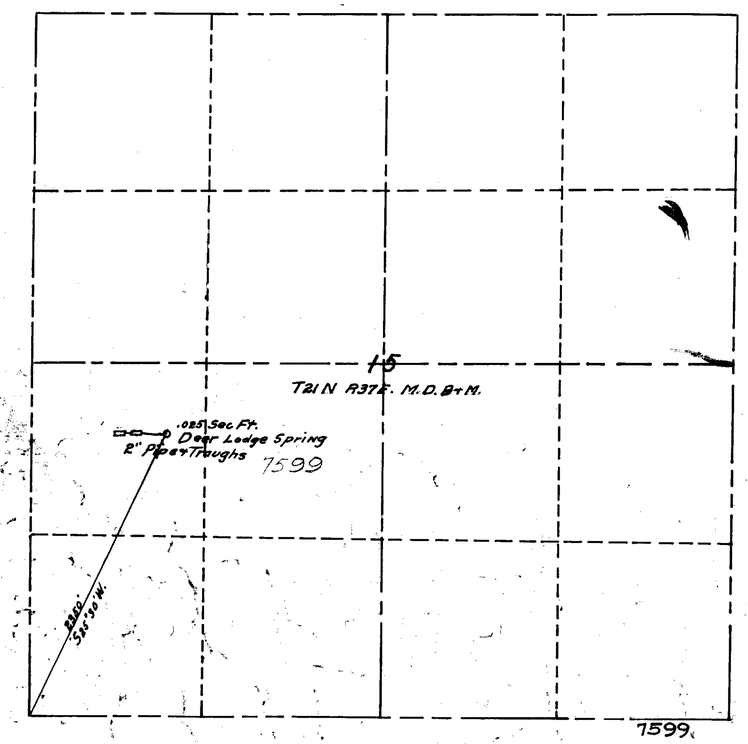

State of Nevada
County of Churchill } S.S.

I. T. H. Wall. being first duly sworn, depose and say That this is a true and accurate plot of the springes named there on as Taken from the field Notes of a survey made by me completed on the 15 day of October 1926. That the map and survey were made at the instance of. C.C. Everett. R.J. Lofthouse, + P.G. Lofthouse

J.H. Wall
Surveyor.

Subscribed and sworn To before me
This 8th day of April 1927

Notary Public
My commission expires Oct. 5, 1929

7599	1682 Issued	May 7, 1931
7600	1683 Issued	May 7, 1931
7601	1684 Issued	May 7, 1931

FILED
May 12, 1927
STATE ENGINEER'S OFFICE

C.C. Everett R.J. Lofthouse
P.G. Lofthouse
Map showing Location of
Granit canyon Spring
Deer Lodge Spring
Eagel Spring

Scale 1" = 600'

7599-7600-7601