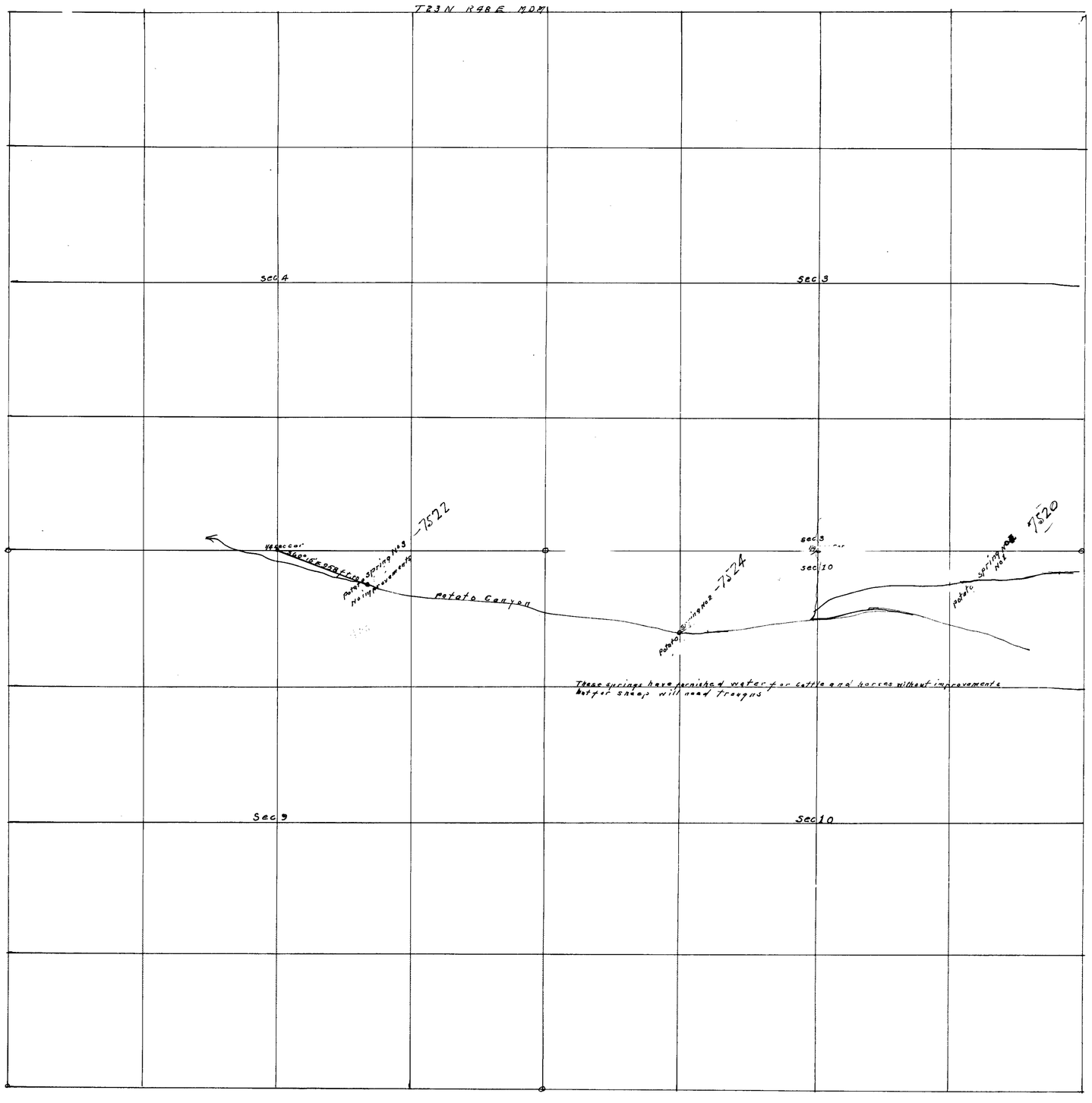

Section	Sub Div	Twp	Range			
9	NW¼ NE¼	23 N	48 E	Potato Spring No 3		
		"	"	"	"	
		"	"			

MAP OF APPROPRIATION OF WATER, BY FRITZ WALTI. EUREKA COUNTY, NEVADA.

State of Nevada } SS
County of Eureka }

I Clarence Johnson being first duly sworn depose and say that the above map is a true and accurate plat of the lands and springs used by Fritz Walti as taken from the field notes of a survey made by me completed on the 28th day of July 1925. That the map and survey were made at the instance of Fritz Walti vested owner of said springs, and that truly represents the location thereof.

Clarence Johnson
Surveyor

Subscribed and sworn to before me this 1 day of Aug 1925

Notary Public in and for Eureka County Nevada

scale 1 inch equals 600 ft

-7522 -7524

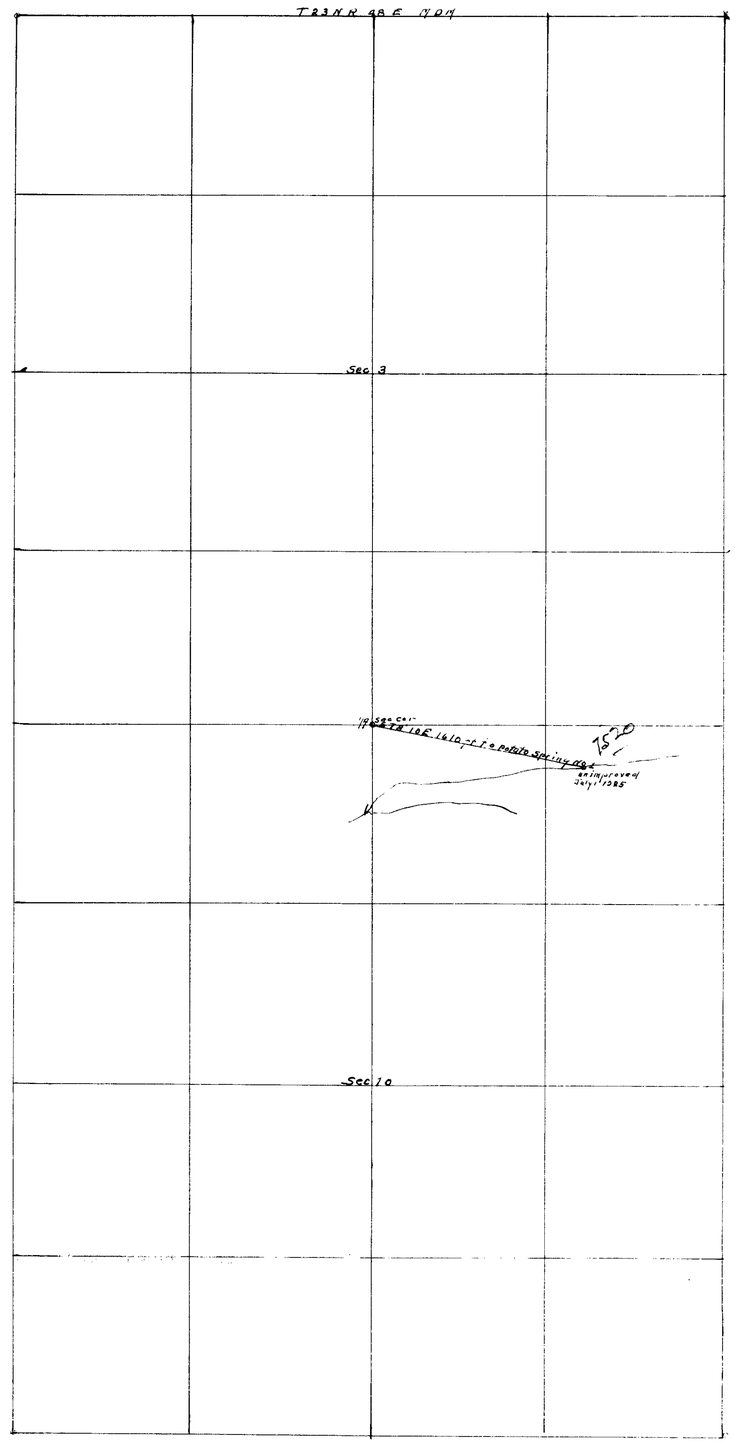

Section	Sub Div	Twp	Range			
10	NE¼NE¼	23 N	48 E			

MAP OF APPROPRIATION OF
WATER BY FRITZ WALTI
EUREKA COUNTY, NEVADA.

State of Nevada } SS
County of Eureka }

I Clarence Johnson being first duly sworn depose and say that the above map is a true and accurate plat of the lands and spring used by Fritz Walti as taken from the field notes of a survey made by me completed on the 1st day of July 1925. That the map and survey were made at the instance of Fritz Walti vested owner of said spring and that it truly represents the location thereof

Clarence Johnson
Surveyor

subscribed and sworn to before me this 24 day of sept 1925

Edgar E. Eaton
Notary Public in and for
Eureka County, Nevada.

1. scale 1 inch equals 600 ft

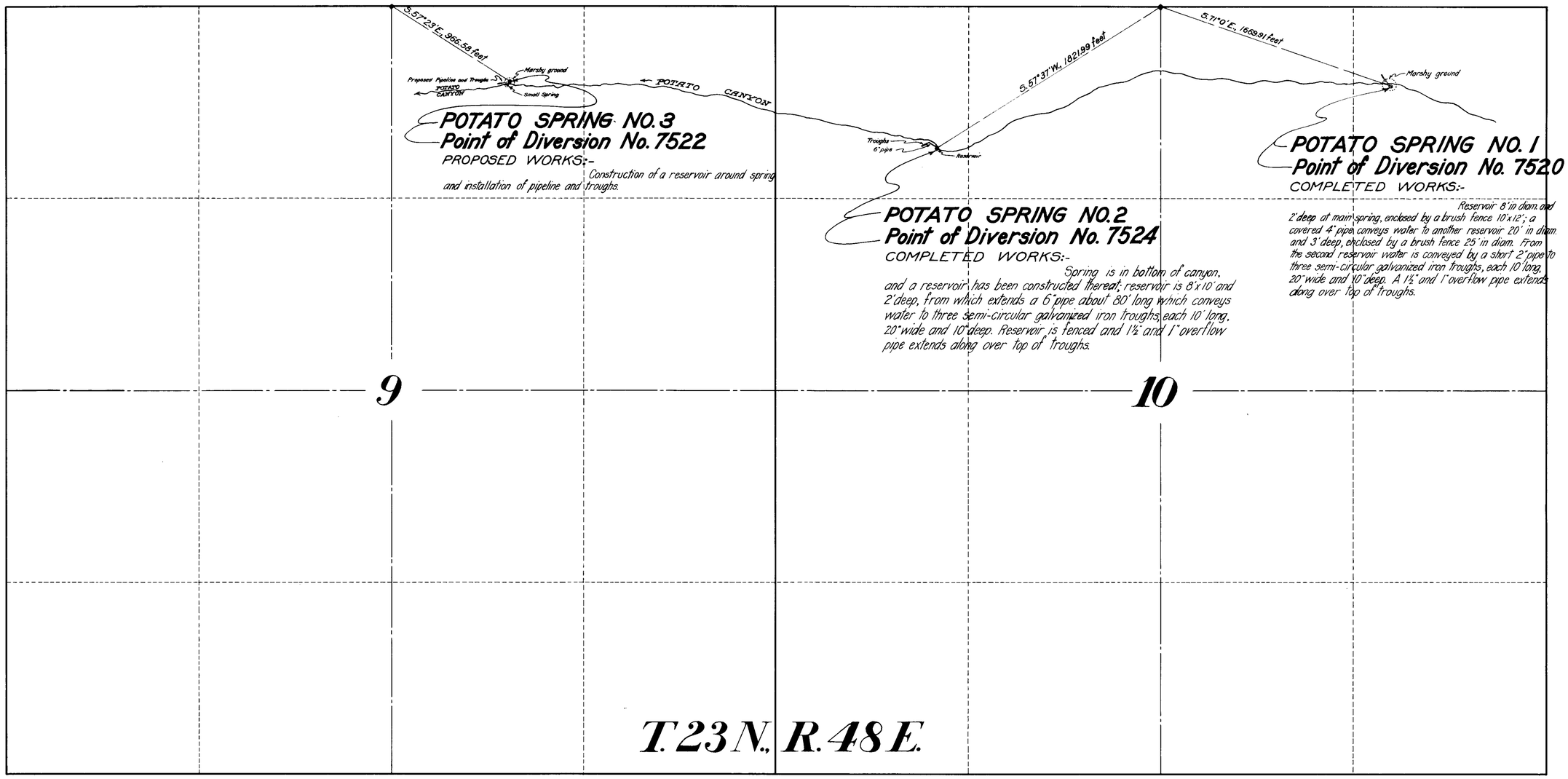

STATE OF NEVADA }
COUNTY OF ORMSBY } SS.

I, Harvey M. Payne, being first duly sworn, depose and say that this map has been correctly drawn to the designated scale from the field notes of surveys made by me on September 20th, 1931; that it truly and correctly represents the location and extent of the works constructed to divert and conserve water from Potato Springs Nos. 1 and 2, and the works proposed to be constructed at Potato Spring No. 3, Lander and Eureka Counties, Nevada, by Fritz Walti under Permits Nos. 7520, 7524 and 7522 respectively, for stockwatering purposes; that the points of diversion and works installed and to be installed are correctly shown hereon and that said map is made to accompany the proofs of beneficial use under Permits Nos. 7520 and 7524 and also No. 7522 when filed.

Harvey M. Payne
WATER RIGHT ENGINEER.

Subscribed and sworn to before me this 13th day of January, 1932.

H. D. Vaccaro
Notary Public in and for Ormsby County, Nevada.

1739 Feb. 11, 1932.

1742 Feb. 11, 1932.

N

Feb. 9, 1932

SCALE: 1 in. = 400 ft.

MAP
TO ACCOMPANY
PROOFS OF BENEFICIAL USE UNDER PERMITS NOS. 7520-7522-7524
FOR
STOCKWATERING
FROM
POTATO SPRINGS NOS. 1, 3 & 2
BY
FRITZ WALTI

SURVEYED AND MAPPED BY HARVEY M. PAYNE, WATER RIGHT ENGINEER.

7520-7522-7524