State of Nevada
County of Ormsby } ss

I, H. M. Payne, being first duly sworn, depose and say that this is a true and accurate map of springs for which application has been made by G. Buralli under the serial numbers indicated, together with works proposed to be constructed thereat, as taken from the field notes of a survey made by me and completed on July 22, 1925.

H. M. Payne
Surveyor

Subscribed and sworn to before me, this 15th day of August, 1925.

Ethel L. Fletcher
Notary Public in and for Ormsby County

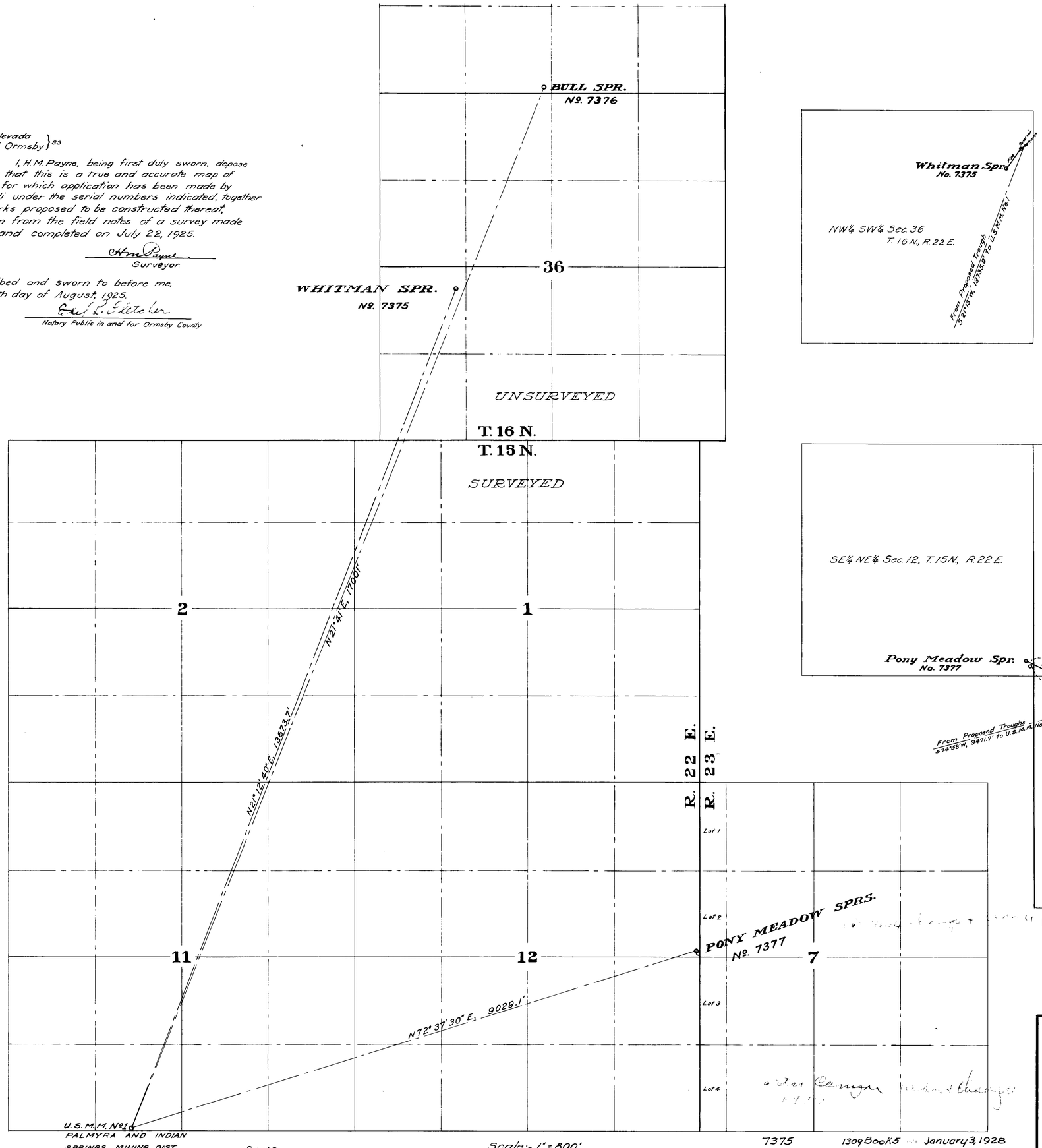

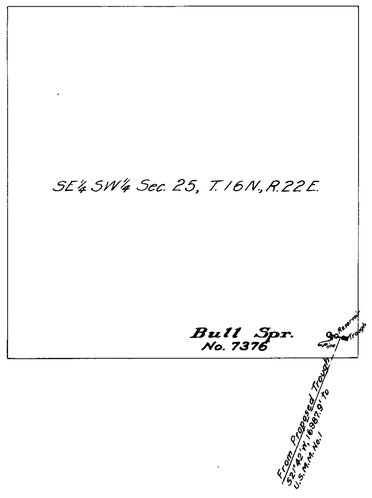

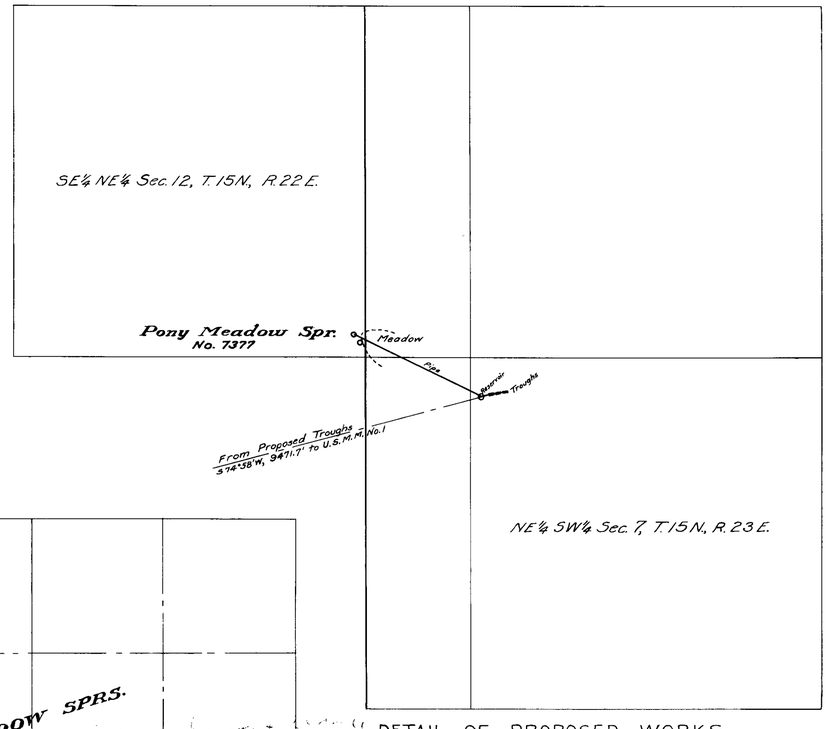

DETAIL OF PROPOSED WORKS
Scale:- 1" = 300'.

FILED
Aug. 15, 1925

7375	1309 Book 5	January 3, 1928
7376	1310 Book 5	January 3, 1928
7377	1311 Book 5	January 3, 1928

MAP
TO ACCOMPANY
APPLICATIONS NOS. 7375-6-7
FILED BY
G. BURALLI

7375 - 7376 - 7377