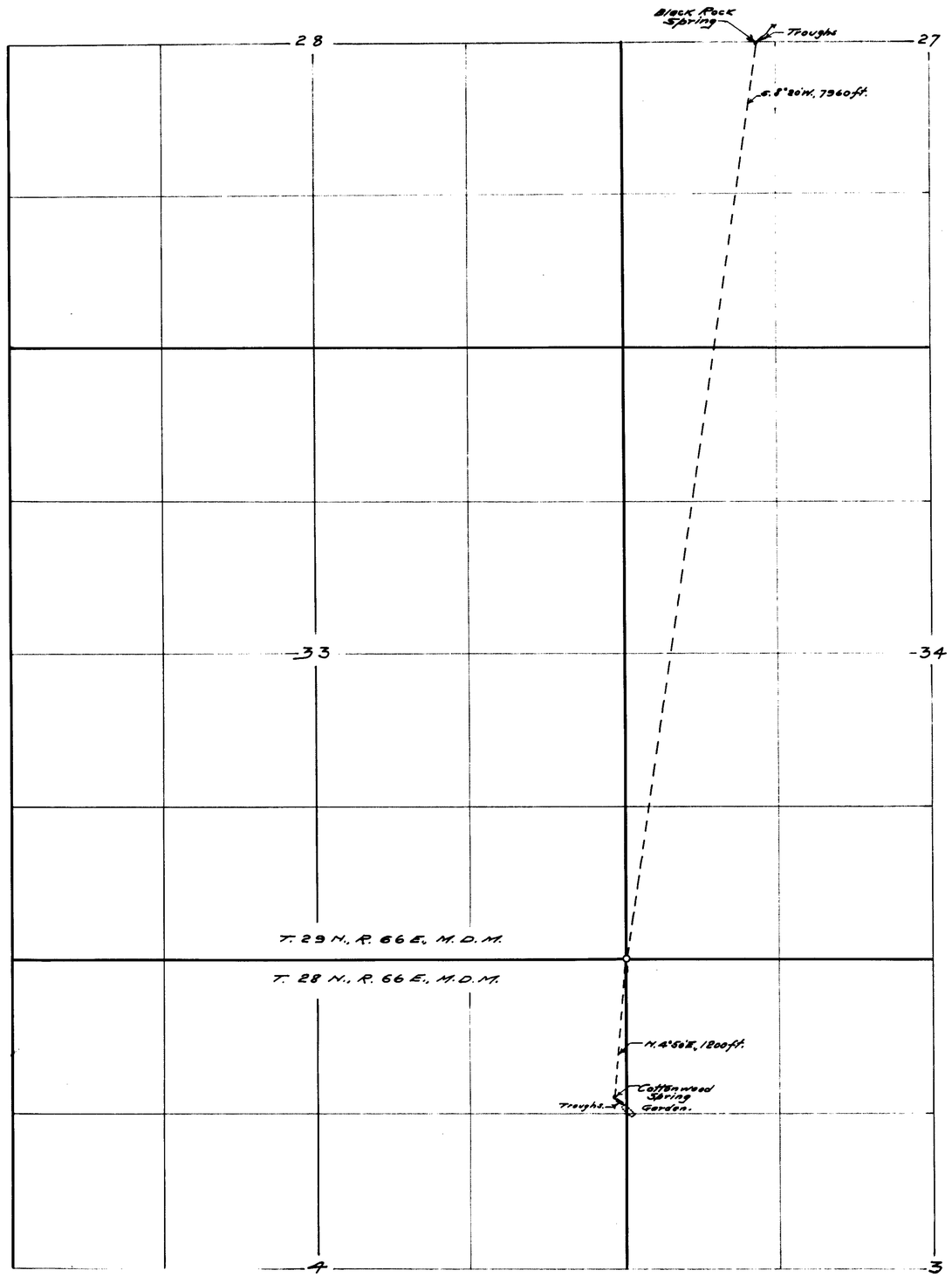

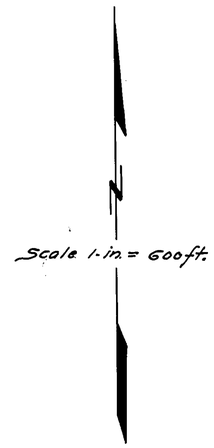

STATE OF NEVADA } SS.
County of White Pine. }

F. W. Millard, being first duly sworn, deposes and says that the above map is a true and accurate plat of the stock-watering works of Philip Brady, as taken from the field notes of a survey made by me, completed on the 30th day of November, 1924.

That such survey was made at the instance of Philip Brady; that the map represents the works described in Application's No. 7268 & 7269, together with the location of streams and ditches in the immediate vicinity. F. W. Millard
Surveyor.

Subscribed and sworn to before me this 8th day of April, 1927.

Gladys McKennan
Notary Public in and for White Pine County, Nevada.

FILED
April 26, 1927
STATE ENGINEER'S OFFICE

7268 — 1546 — March 16, 1929

7269 — 1552 — March 16, 1929

MAP SHOWING
BLACK ROCK & COTTONWOOD SPRINGS
OF
PHILIP BRADY.
Surveyed Nov. 30, 1924.
by. Ed. Millard & Son.
Ely - Nevada.

4/8/27.

7268 & 7269

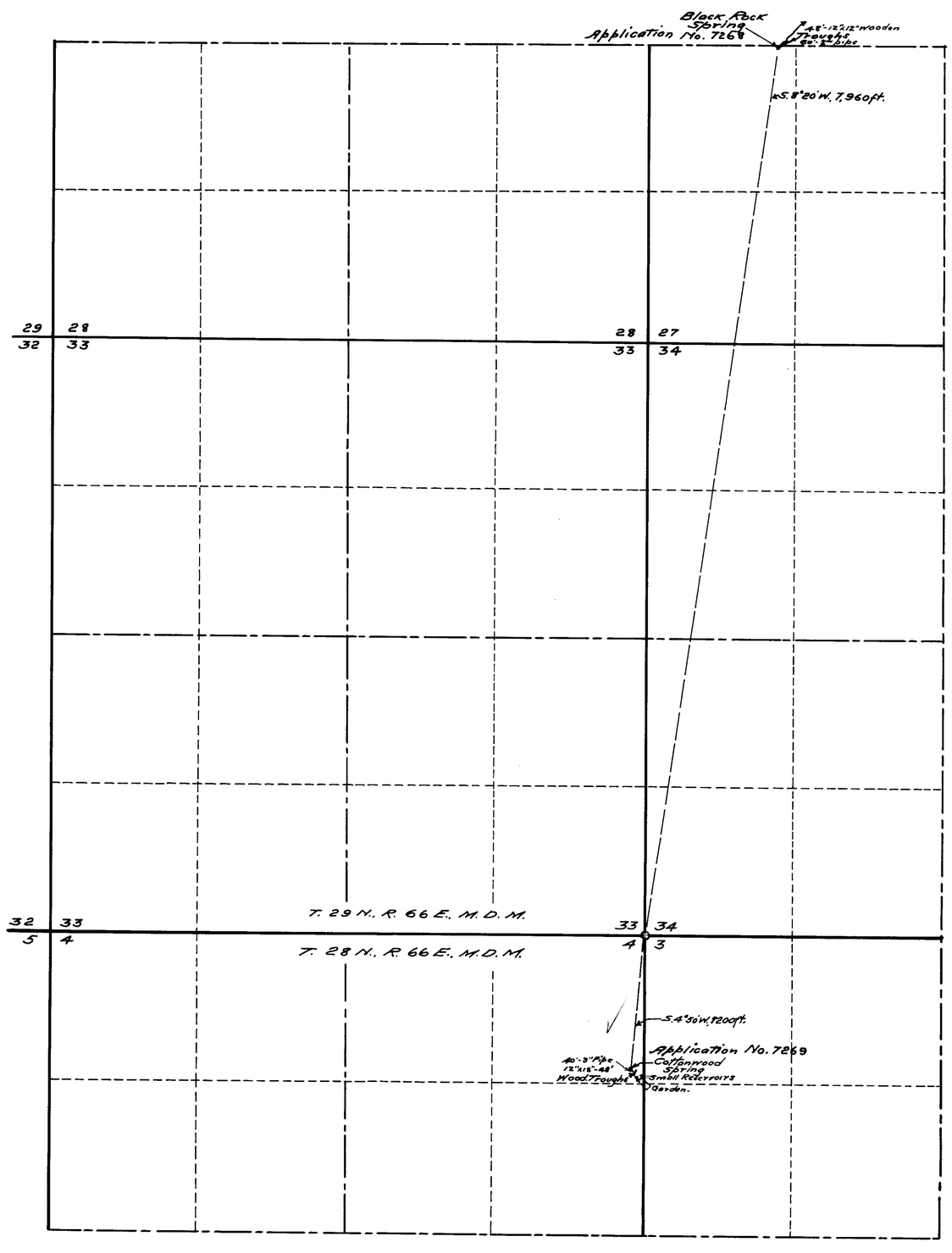

STATE OF NEVADA } ss.
County of White Pine }

I, F. W. Millard, being first duly sworn, depose and say that this map has been correctly drawn to the designated scale from field notes of a survey made by me between the 29th day of November and the 1st day of December, 1924. that it truly and correctly represents the location and extent of the works used to divert water from Black Rock and Cottonwood Springs, Elko County, by Philip Brady for stockwatering purposes, that the points of diversion, the location and sizes of the diverting channels or other conduits, the places and manner of use, and the location and names of all other works or streams which are crossed by or connected with the said works, are fully and correctly designated thereon.

F. W. Millard
State Water Right Surveyor.

Subscribed and sworn to before me this 3rd day of November, 1927.

[illegible] M. Keenan.
Notary Public in and for White Pine County, Nevada.

0 1 2 3 4 5 6 7 8 9 1000 2000 3000
Scale 1 in. = 600 ft.

Nov. 23, 1927

OFFICE STATE ENGINEER
NOV 23 '27
RECEIVED
AMS.

MAP
TO ACCOMPANY PROOFS OF BENEFICIAL USE
UNDER APPLICATIONS No's. 7268 & 7269
FOR STOCKWATERING PURPOSES
BY
PHILIP BRADY
FROM
BLACK ROCK & COTTONWOOD SPRINGS.
Surveyed by Ed. Millard & Son, Ely, Nevada.

11/2/27

7268-7269