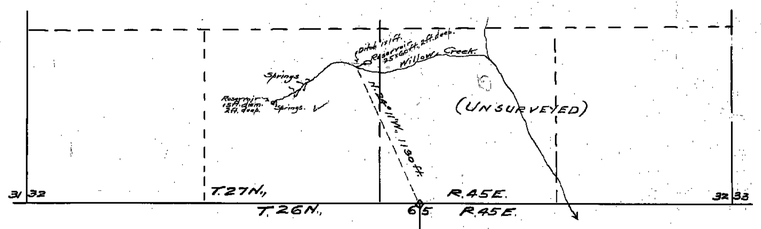

PERMIT No. 7233 O.K.

Certificate No. Issued



PERMIT No. 7232.

Certificate No. Issued

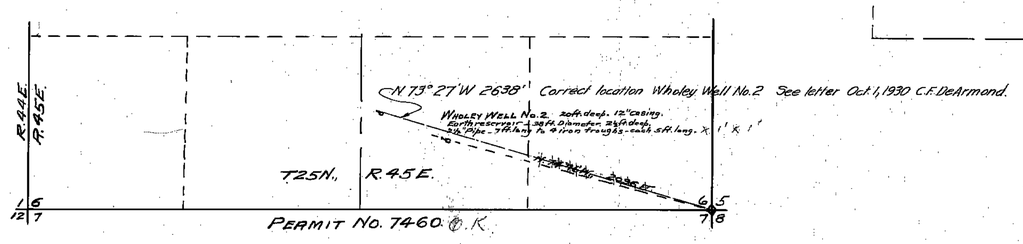

PERMIT No. 7460 O.K.

Certificate No. Issued

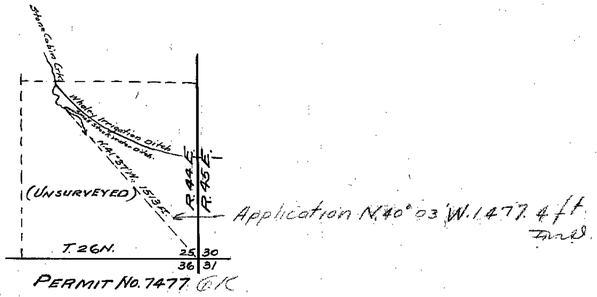

PERMIT No. 7477 O.K.

Certificate No. Issued

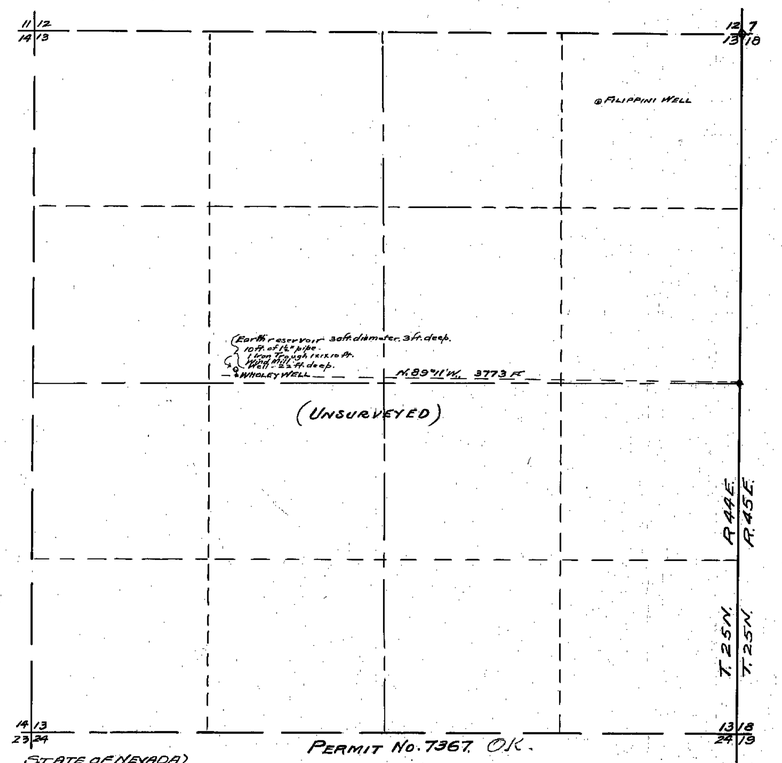

PERMIT No. 7367 O.K.

Certificate No. Issued

Certificate No. 1785 Issued March 21, 1932

Certificate No. 1786 Issued March 21, 1932

Certificate No. 1788 Issued March 21, 1932

Certificate No. 1787 Issued March 21, 1932

Certificate No. 1789 Issued March 21, 1932

HUNDRED FEET

STATE OF NEVADA }
COUNTY OF ELKO } SS

I, Chas. F. DeArmond, being first duly sworn, deposes and says, that this map, consisting of one sheet, is correctly drawn to the designated scale from field notes of a survey made by me between the 19th and 21st days of September, 1930, both dates inclusive; that it truly and correctly represents the location and extent of the works used to divert water from Elephant Head Spring under Permit No. 7232, from Willow Creek under Permit No. 7233, from Wholey Well under Permit No. 7367, from Wholey Well No. 2, under Permit No. 7460 and from Stone Cabin Spring under Permit No. 7477, in Lander County by Laborde Bros. & Co. for stockwatering purposes: that the points of diversions, the location and sizes of the diverting channels, the location and extent of storage and watering devices and the location and names of all other works or streams which are crossed by or connected with said works are fully and correctly designated thereon.

Chas. F. DeArmond
State Water Right Surveyor.

Subscribed and sworn to before me this 30th day of September, 1930. James Dysart
Notary Public in and for Elko County, Nevada.

FILED
October 1, 1930
STATE ENGINEER'S OFFICE

OFFICE
STATE ENGINEER'S
OCT 1 1930
FILE NO.

MAP

TO ACCOMPANY PROOFS OF BENEFICIAL USE UNDER APPLICATIONS 7232, 7233, 7367, 7460, 7477 OF J.C. AND/OR MAE M. WHOLEY - ASSIGNED TO LABORDE BROS. & CO., AUSTIN, NEVADA, FOR STOCKWATERING PURPOSES.

SCALE 1 INCH = 600 FEET.

Place in files 7232-7233-7367-7460-7477.