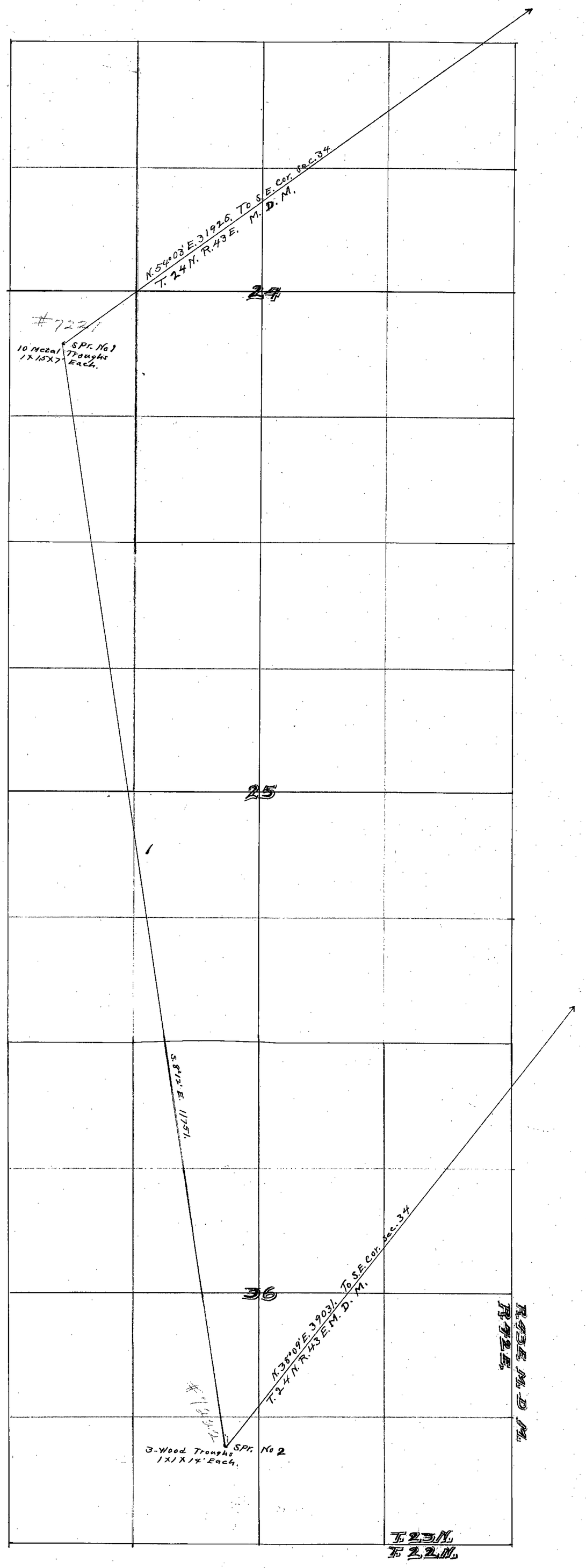





M A P

SHOWING LOCATION OF SPRINGS No 1 & 2 USED AND CLAIMED BY JAMES LITSTER, WHOSE ADDRESS IS AUSTIN, NEVADA. SCALE, 6000 FT. TO ONE INCH.

STATE OF NEVADA
COUNTY OF LANDER } S.S.

I, O. P. Adams, being first duly sworn depose and say, that the accompanying map is a true and accurate plat of the works of James Litster, as taken from the field notes of a survey made by me, completed on the 18th day of December 1924.

That the map and survey were made at the instance of James Litster, and that it truly represents the works of said James Litster.

O. P. Adams
Surveyor.

Subscribed and sworn to before me this 14th day of August 1926.

J. N. Treat
Notary Public in and for Lander County, Nevada.

FILED
August 24, 1926
STATE ENGINEER'S OFFICE

Under #7221 Certificate No. 1243, Bk. 5 Issued Sept. 24, 1926 for 0.014 c.f.s. stock.
Under #7222 Certificate No. 1244, Bk. 5 Issued Sept. 24, 1926 for 0.014 c.f.s. stock.

7221 - 7222