

SKETCH MAP DETAILS OF PROPOSED IMPROVEMENTS AT SPRINGS.

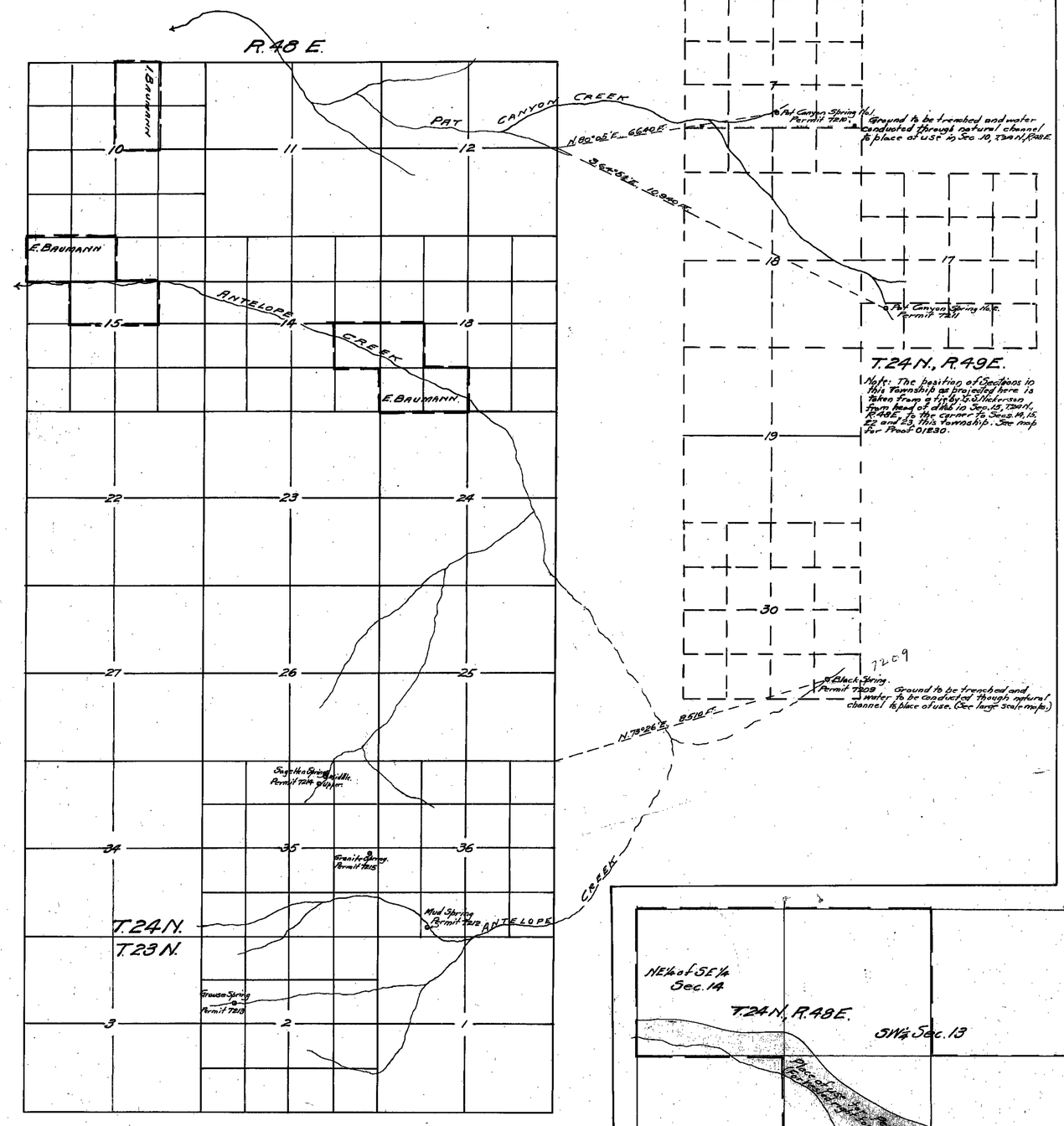

Scale 1 Inch = 2000 Feet.

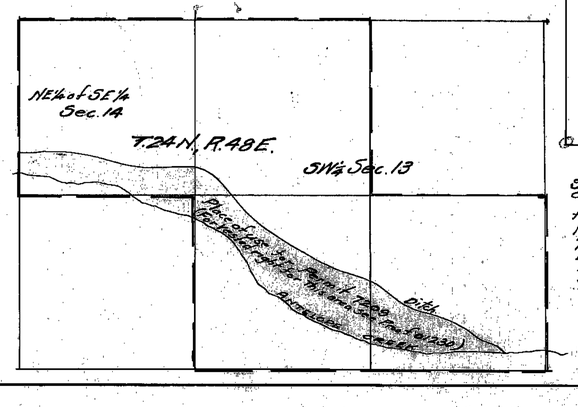

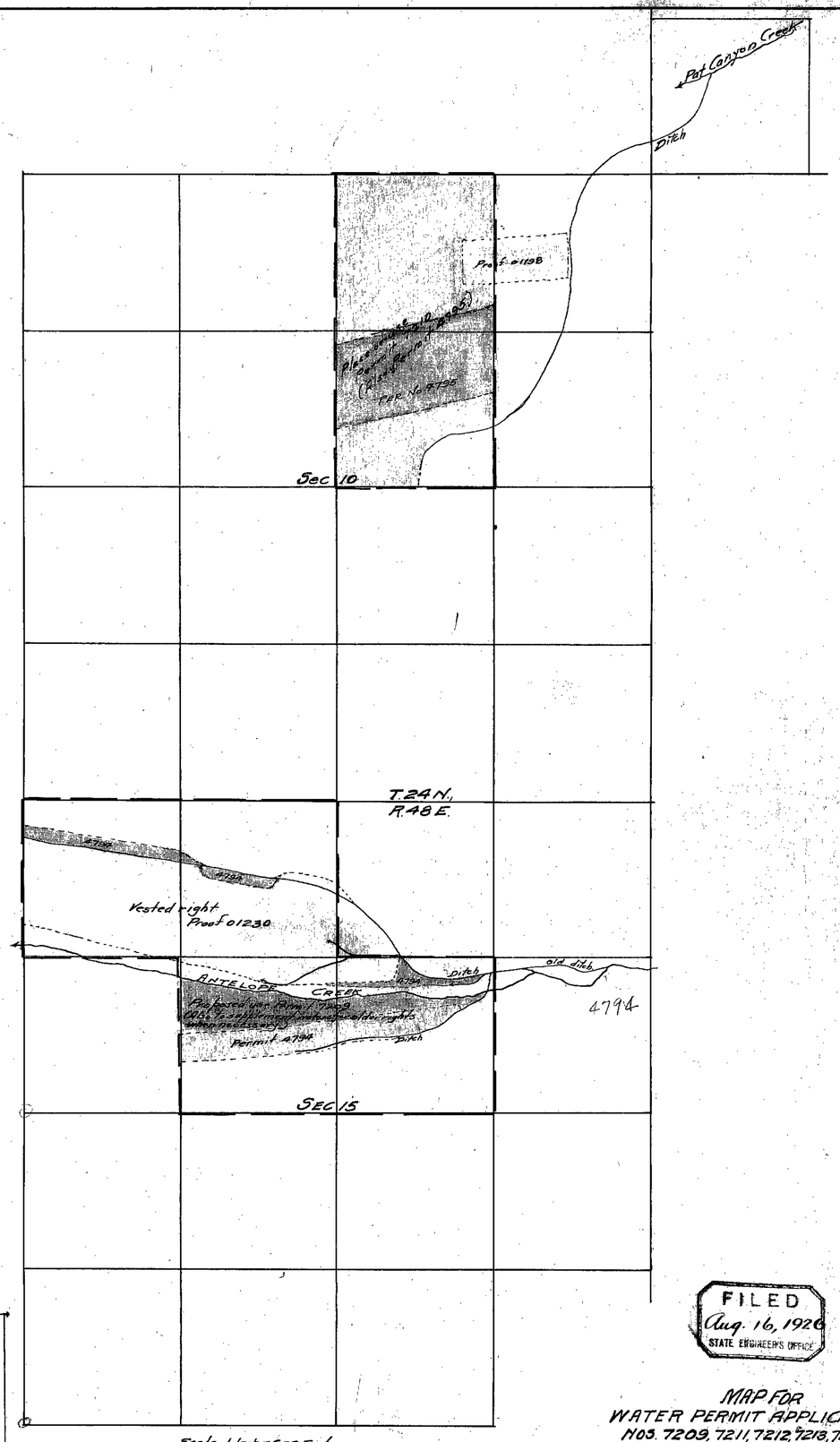

Scale 1 Inch = 600 Feet.

STATE OF NEVADA } SS
COUNTY OF ELKO }

C. F. DeArmond, being first duly sworn, deposes and says that the above map is a true and accurate plat of the location of springs and of proposed improvements named in Water Permit Applications Nos. 7209 to 7215, inclusive, as taken from the field notes of a survey made by me, completed on the 12th day of September, 1924; that the survey was made at the instance of Emil Baumann; that the map represents the location of proposed works described in said Applications together with the location of streams and ditches in the immediate vicinity.

C. F. DeArmond
State Water Right Surveyor.

Subscribed and sworn to before me this 31st day of March, 1926.

Notary Public in and for Elko County, Nevada.

FILED
Aug. 16, 1926
STATE ENGINEER'S OFFICE

MAP FOR
WATER PERMIT APPLICATIONS
NOS. 7209, 7211, 7212, 7213, 7214, 7215
OF
EMIL BAUMANN
AND
PERMIT NO. 7210
OF
EMIL AND IDA BAUMANN
CORTEZ NEVADA.

7209 - 7210 - 7211 - 7212 - 7213 - 7214 - 7215