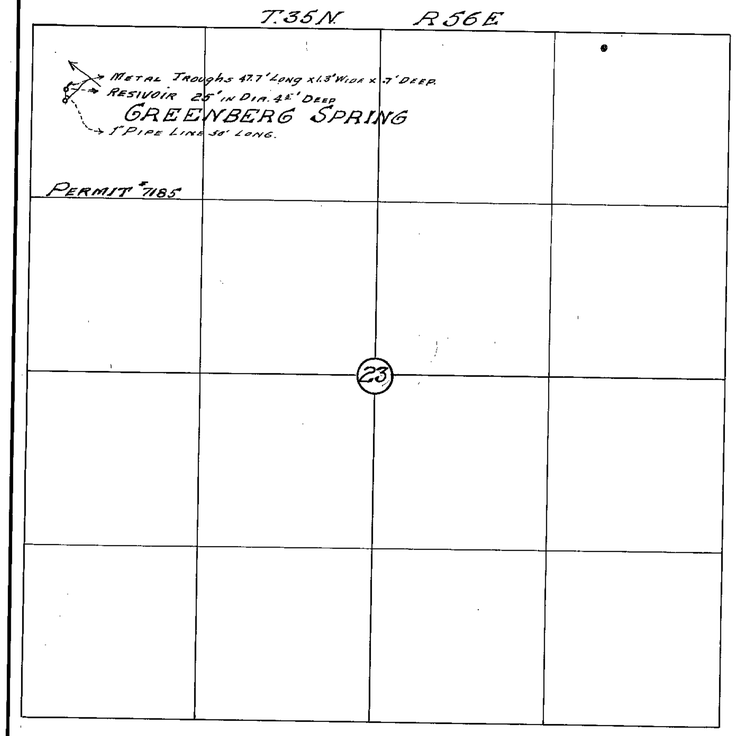

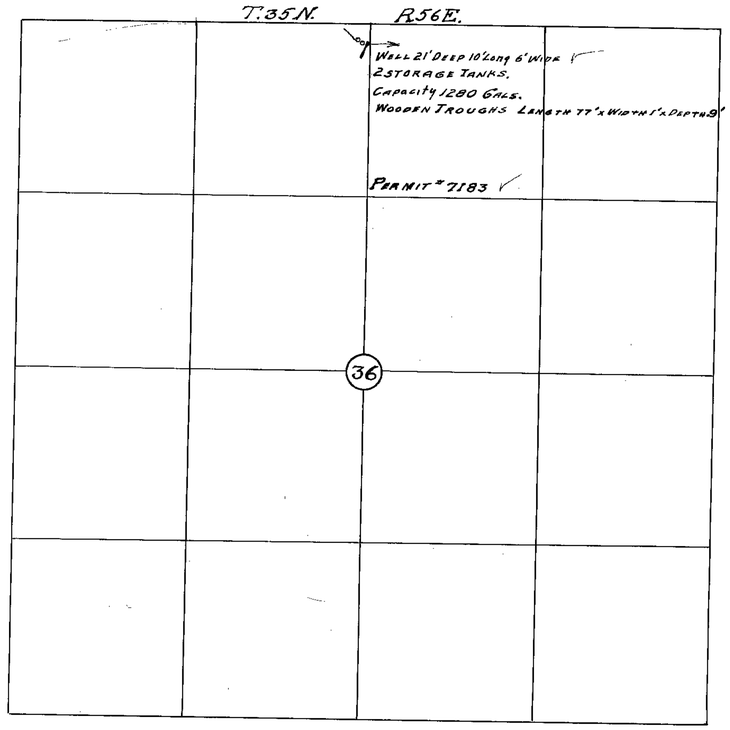

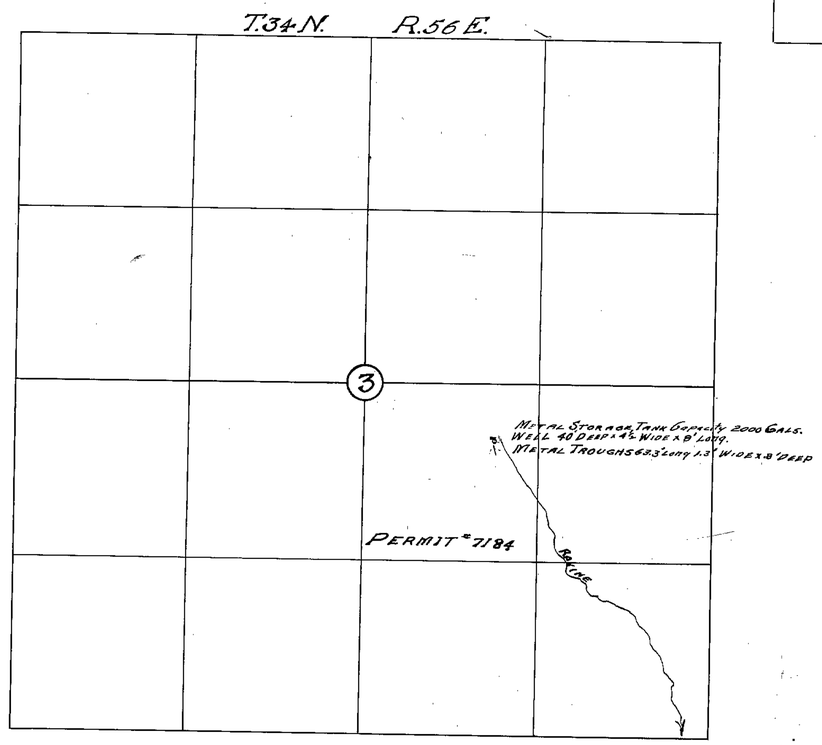

STATE OF NEVADA }
COUNTY OF ELKO } S.S.

W.H. SETTELMEYER, being first duly sworn, deposes and says that the above map is a true and accurate plat of springs used by RAFAEL GAMBOA as taken from the field notes of a survey made by me and completed on the 26th day of March 1927.

That the map and survey were made at the instance of RAFAEL GAMBOA applicant for said springs and that it truly represents the springs or wells used by said RAFAEL GAMBOA.

W.H. Settelmeyer
STATE WATER RIGHT SURVEYOR.

Subscribed and sworn to before me this 26th day of March 1927

James Byers.
Notary Public in and for
ELKO CO. NEVADA.

FILED
April 6, 1927
STATE ENGINEER'S OFFICE

Certificate No. 1285 1286 1287 Issued June 17 1927
Recorded _____ Pl.

MAP
OF
SPRING AND WELLS
USED BY
RAFAEL GAMBOA
LAMOILLE, ELKO CO., NEV.
SCALE 1" = 600'

PERMITS 7183, 7184, 7185

7183-7184-7185