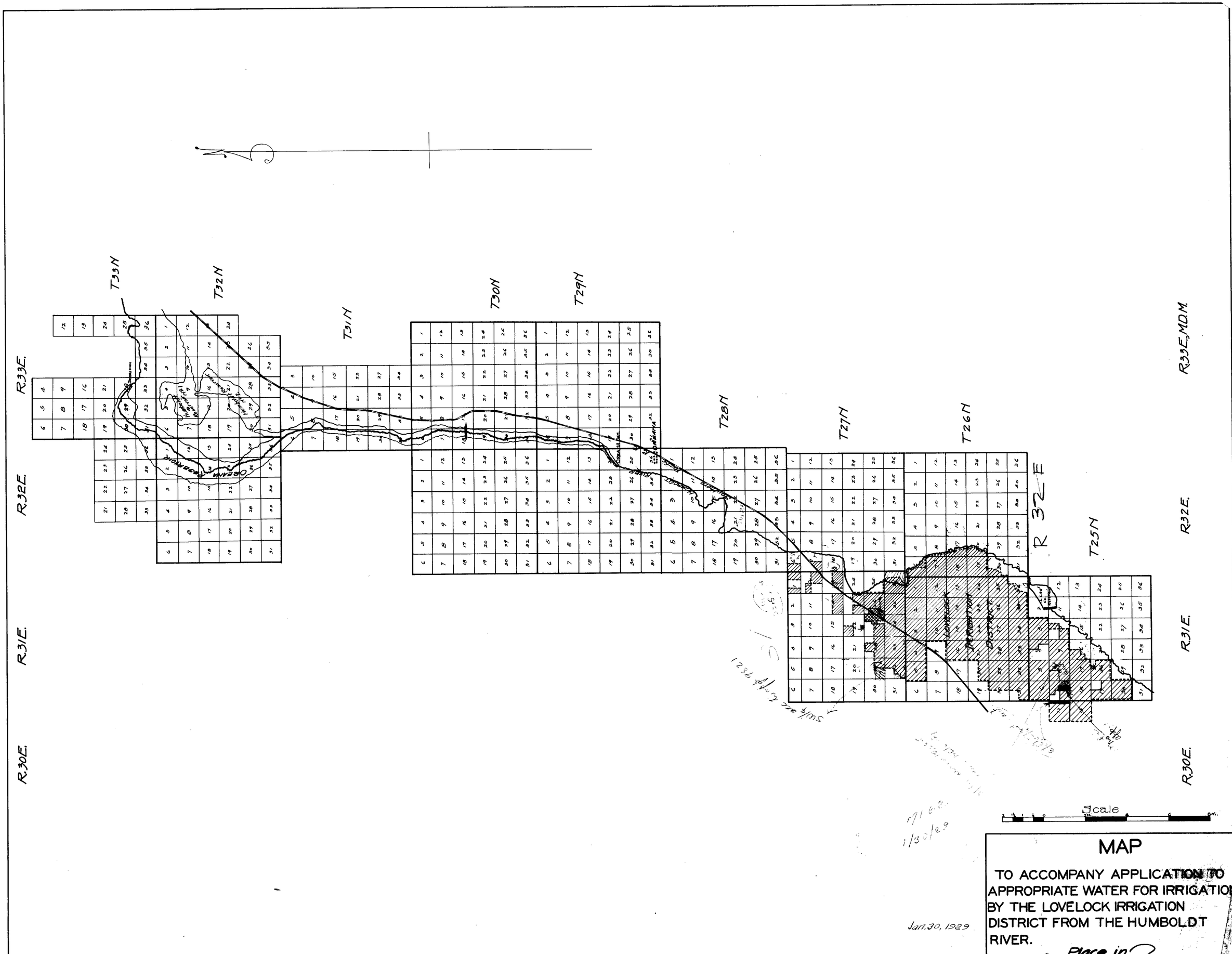

10,065 - Place in → 7162 - 9716 - 9730 - 9731 - 9732 - 9733 - 9734 - 9735 - 9929 → 7162

STATE OF NEVADA } S.S.
County of Washoe}

I, Thos. R. King, being first duly sworn, depose and say that this map, consisting of 7 sheets numbered from 1 to 7 inclusive, has been correctly drawn to the designated scale from field notes of a survey made under my supervision and direction, between 1st day of Aug 1926, and the 1st day of Dec 1927; that it truly and correctly represents the proposed location and extent of the works used to divert water from Humboldt River, in Pershing County, by The Lovelock Irrigation District, for irrigation purposes That the proposed point of diversion, the approximate location and size of the diverting channel, all reservoirs or basins, the location and names of all other works which will cross or connect with the proposed works, and the boundary of all lands, showing by 40 Acre subdivisions, the areas proposed to be irrigated, are fully and correctly designated thereon.

Thos. R. King
State Water Right Surveyor.

Subscribed and sworn to before me this 17 day of January 1928
[illegible]
Notary Public in and for Washoe Co., Nevada.

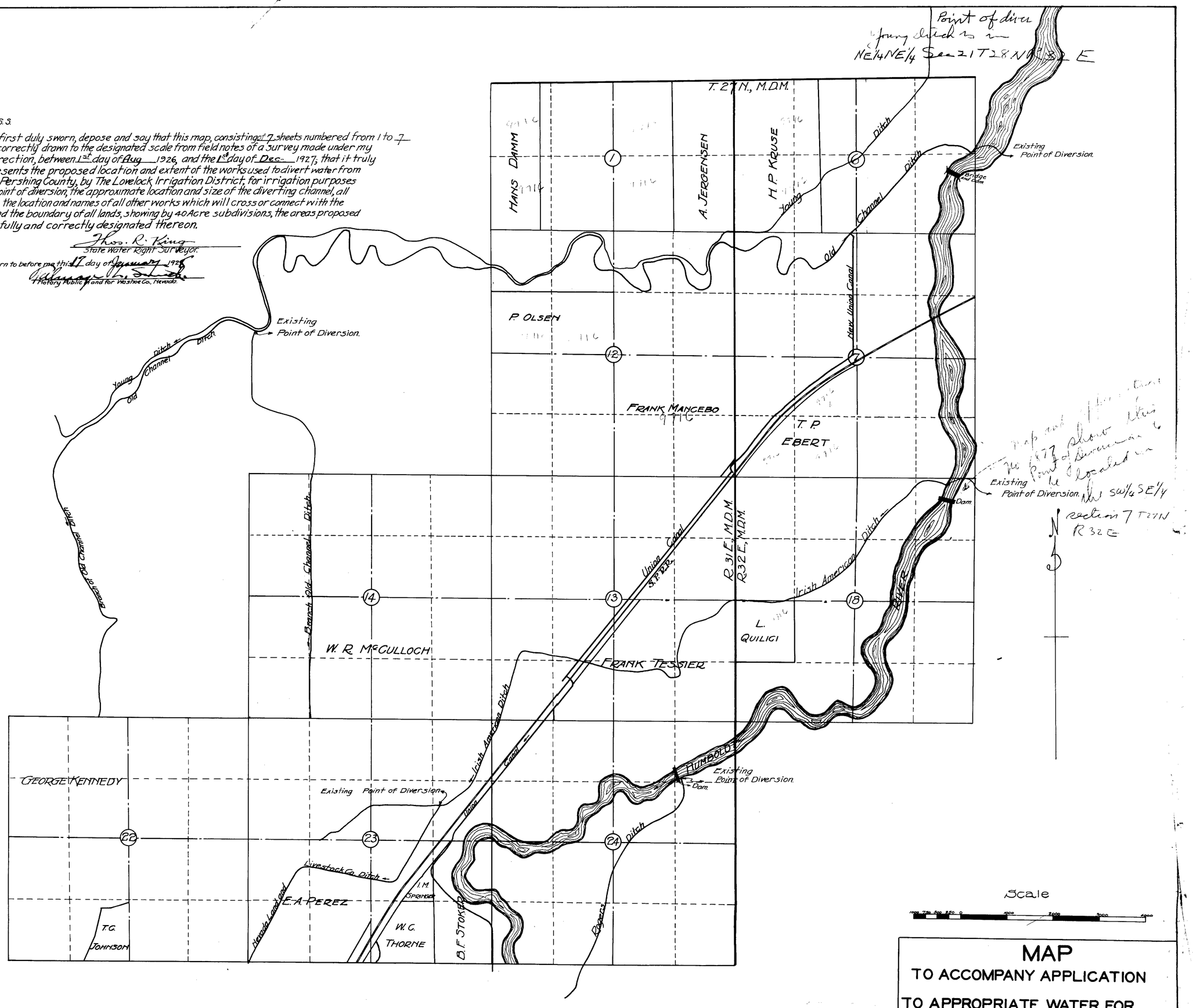

MAP
TO ACCOMPANY APPLICATION TO APPROPRIATE WATER FOR IRRIGATION BY THE LOVELOCK IRR. DIST. FROM HUMBOLDT RIVER.

Jan. 30, 1929

PLATE I

10,065-9928 Place in → 7162-9716-9730-9731-9732-9733-9734-9735-9729 Place in → 7162

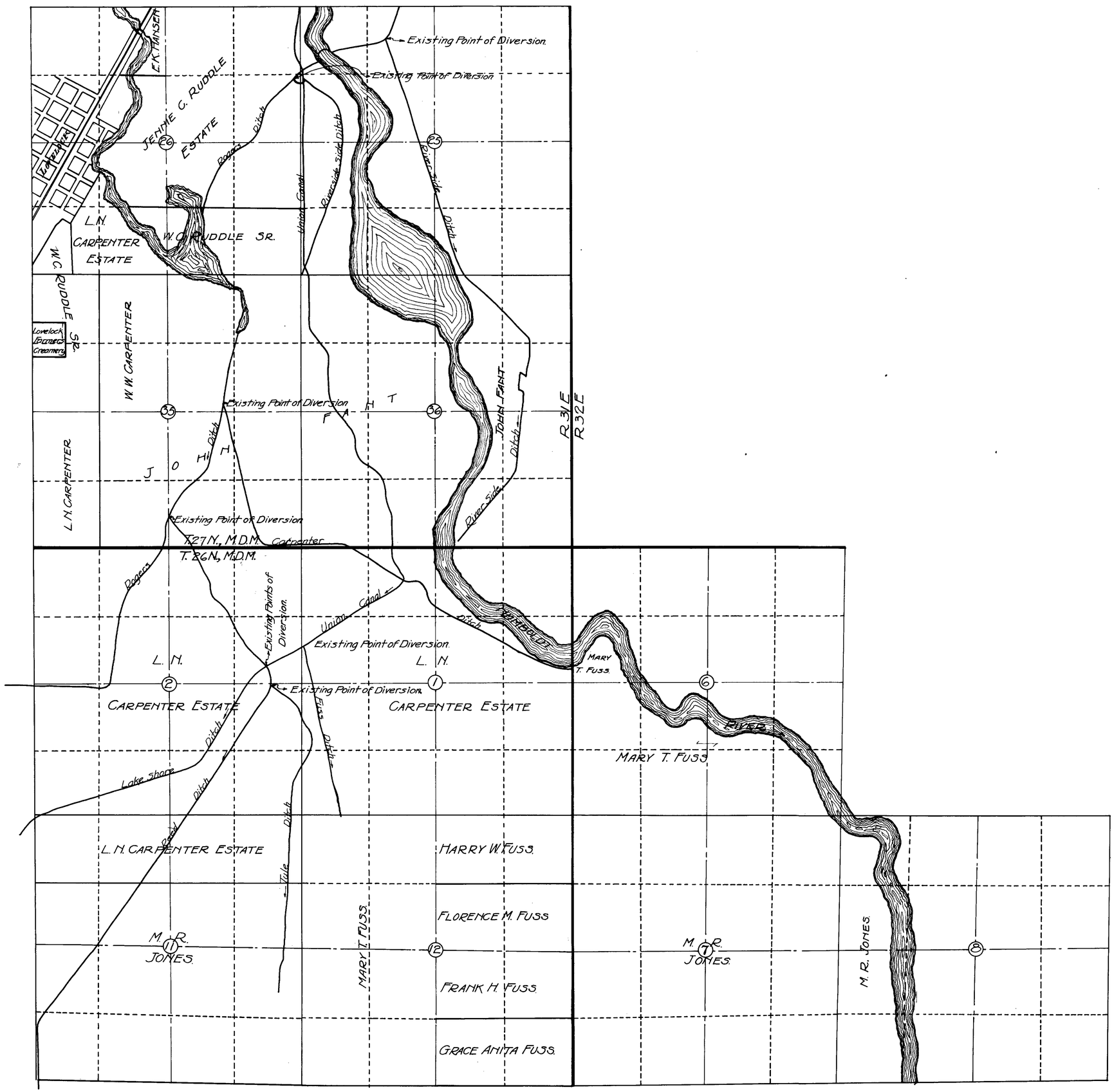

Scale

MAP

TO ACCOMPANY APPLICATION TO APPROPRIATE WATER FOR IRRIGATION BY THE LOVELOCK IRRIGATION DISTRICT FROM THE HUMBOLDT RIVER.

Jan. 30, 1929

SHEET 2

10,065- 9928 Place in→7162-9716- 9730-9731-9732-9733-9734-9735 - 9729 Place in→7162

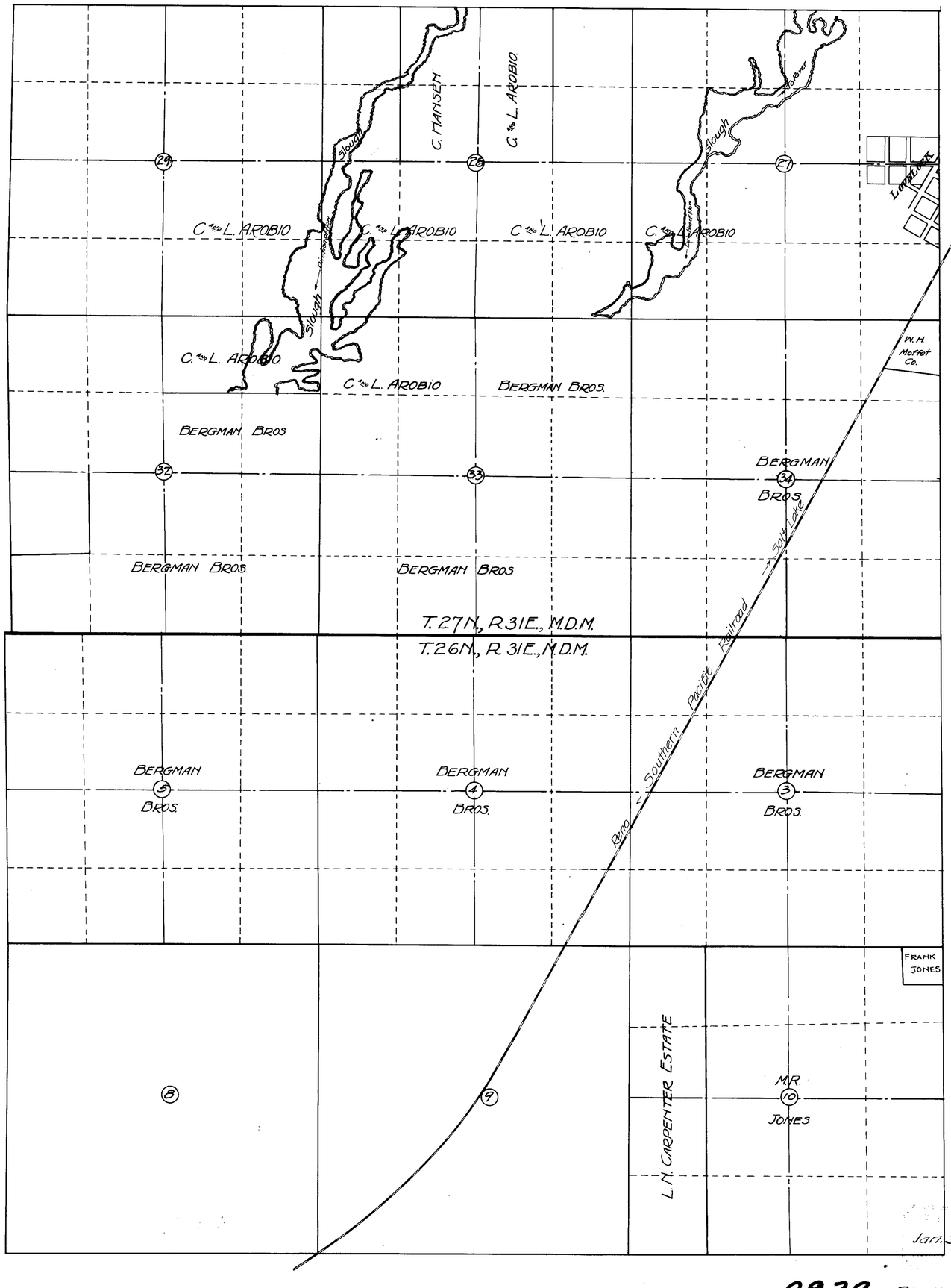

MAP

TO ACCOMPANY APPLICATION TO APPROPRIATE WATER FOR IRRIGATION BY THE LOVELOCK IRRIGATION DISTRICT FROM THE HUMBOLDT RIVER.

Jan. 30, 1929

9928 SHEET 3

Place in

10,065 Pace in → 7162 - 9716 - 9730 - 9731 - 9732 - 9733 - 9734 - 9735 - 9729 7/62

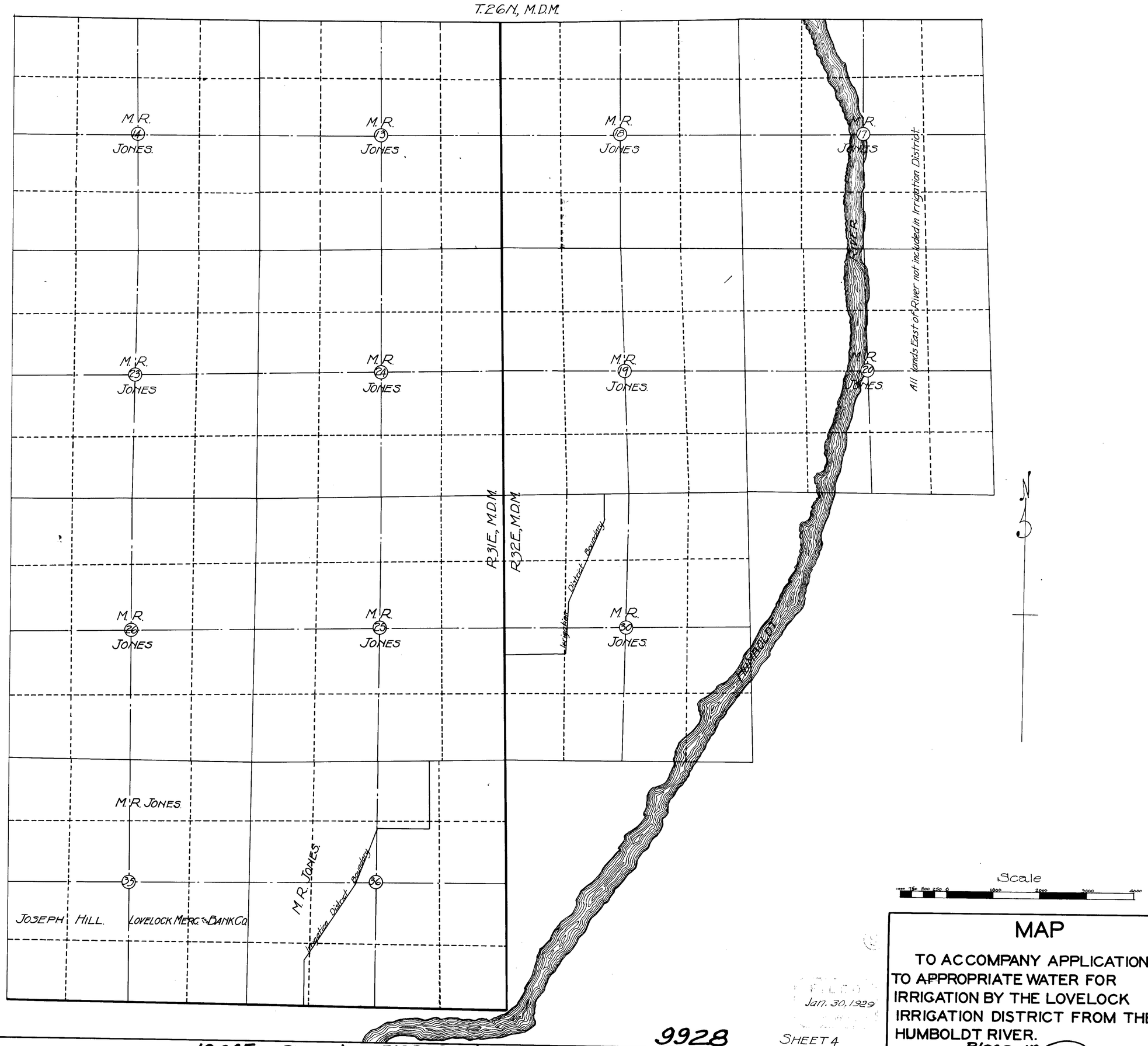

MAP

TO ACCOMPANY APPLICATION TO APPROPRIATE WATER FOR IRRIGATION BY THE LOVELOCK IRRIGATION DISTRICT FROM THE HUMBOLDT RIVER.

FILED
Jan. 30, 1929

SHEET 4

10,065 Place in → 7162-9716- 9730-9731-9732-9733-9734-9735- 9928 Place in → 9729 → 7162

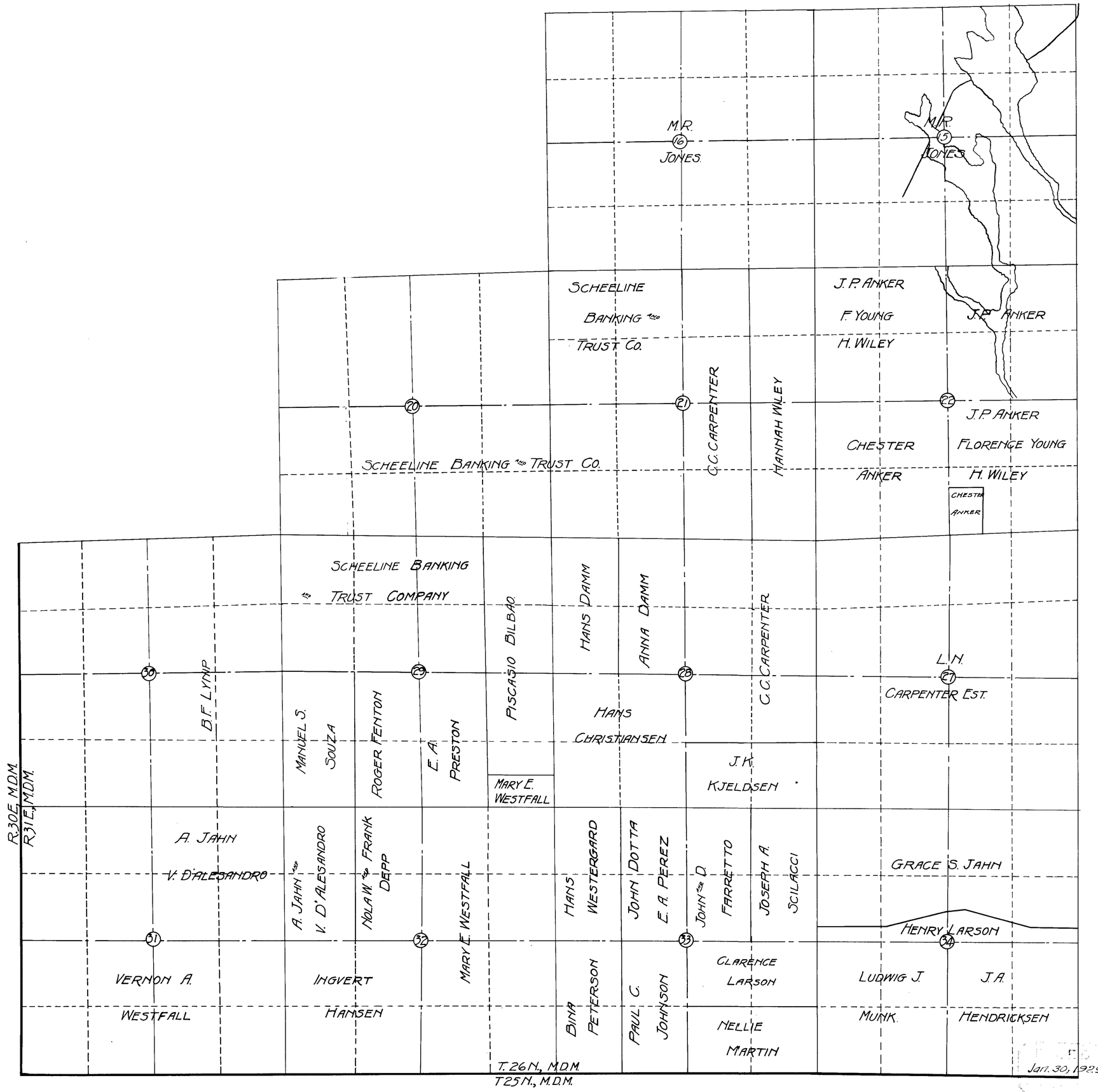

MAP

TO ACCOMPANY APPLICATION TO APPROPRIATE WATER FOR IRRIGATION BY THE LOVELOCK IRRIGATION DISTRICT FROM THE HUMBOLDT RIVER.

9928 SHEET 5

Place in 7162

10,065 Place in → 7162 - 9716 - 9730 - 9731 - 9732 - 9733 - 9734 - 9735 - 9729 → 7162

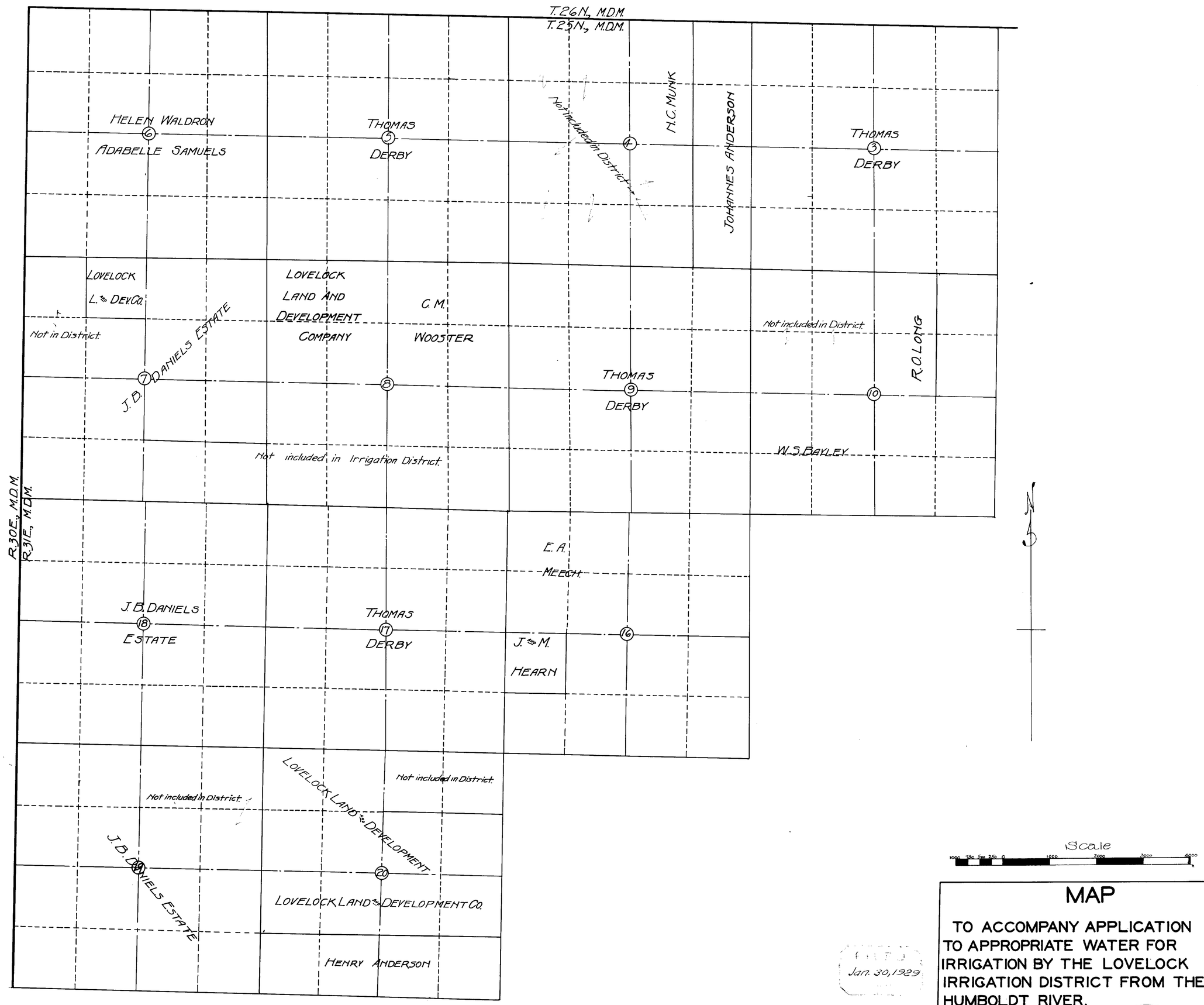

MAP

TO ACCOMPANY APPLICATION TO APPROPRIATE WATER FOR IRRIGATION BY THE LOVELOCK IRRIGATION DISTRICT FROM THE HUMBOLDT RIVER.

FILED
Jan. 30, 1929

SHEET 6

10,065 Place in → 7162-9716-9730-9731—9732-9733-9734—9735—9728-9729 Place in → 7162

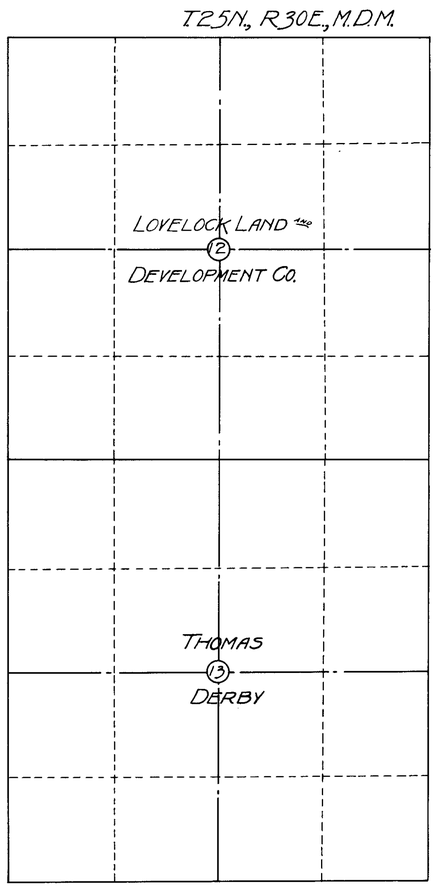

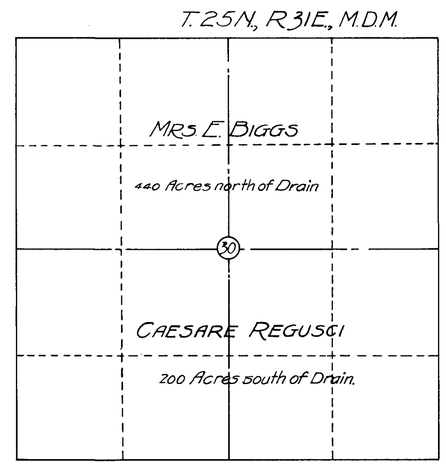

MAP

TO ACCOMPANY APPLICATION TO APPROPRIATE WATER FOR IRRIGATION BY THE LOVELOCK IRRIGATION DISTRICT FROM THE HUMBOLDT RIVER.

Place in 9928

Jan. 30, 1929

SHEET 7

10,065 Place in → 7162-9716- 9730-9731-9732-9733- 9734-9735 - 9729 - 7162