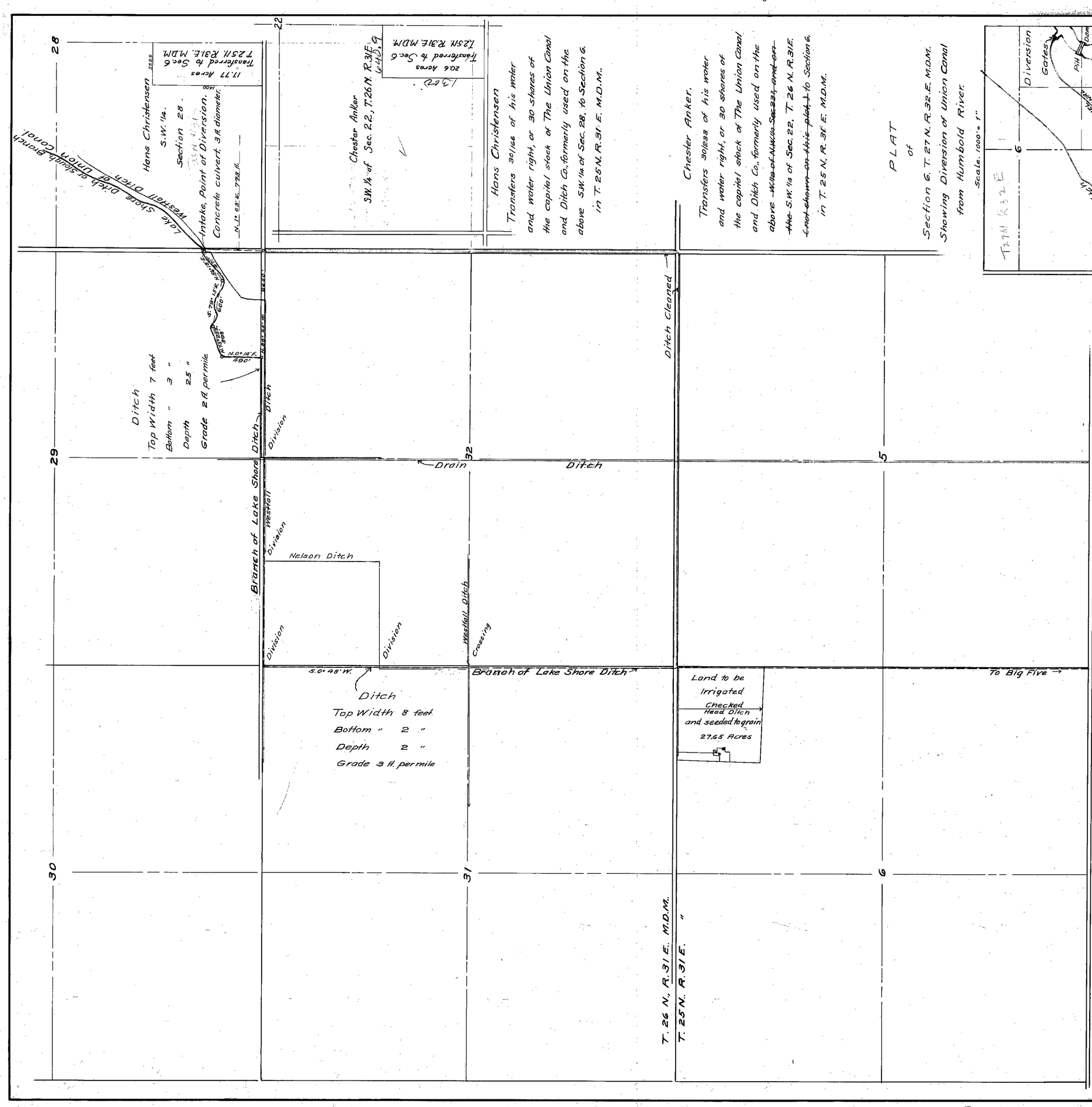

PLAT
of
Section 6. T. 27 N. R. 32 E. M.D.M.
Showing Diversion of Union Canal
from Humboldt River.
Scale. 1000' = 1"

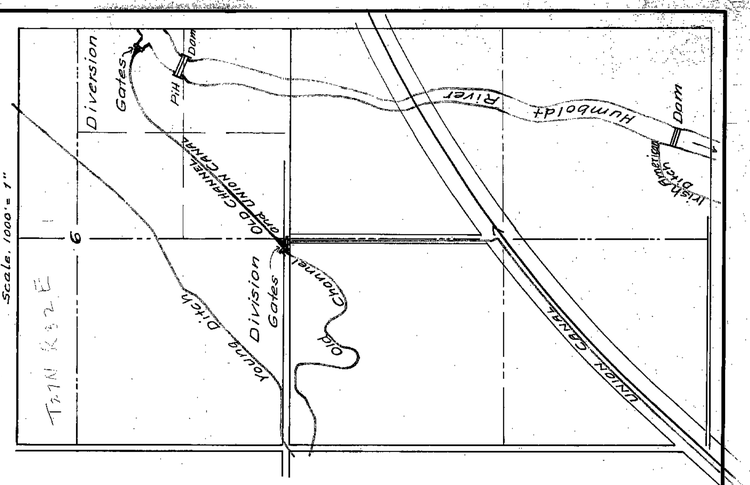

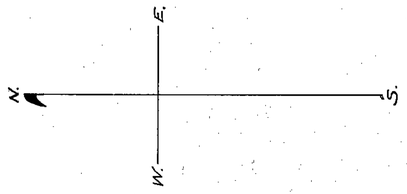

State of Nevada } ss
County of Pershing }

John A. Runner, being first duly sworn, deposes and says that this map is a true and accurate plat of the ditch line and land to be irrigated under Permit No. 7138, of Ada B. Rennie and Helena L. Waldron, as taken from the field notes of a survey made by me, completed on the 12th day of March, 1925. That the survey and map were made at the instance of Ada B. Rennie, and that it truly represents the location of their land and the ditch line thereto.

John A. Runner Surveyor.

Subscribed and sworn to before me this 13th day of February, 1926.

J. J. Dodd

Notary Public in and for Pershing County, Nevada.

FILED
Feb. 20, 1927
STATE ENGINEER'S OFFICE

MAP
To Accompany
PERMIT No. 7138
OF
Ada B. Rennie and Helena L. Waldron
For
Change in Place of Use of Water
From
Humboldt River.
Scale 600' = 1"
and as noted.

Runner
2-20-26 Denver

7138