Section	Sub-division	Township	Range	Unsurveyed	Land
31	NE¼ of SE¼	19 N	54 E	"	"

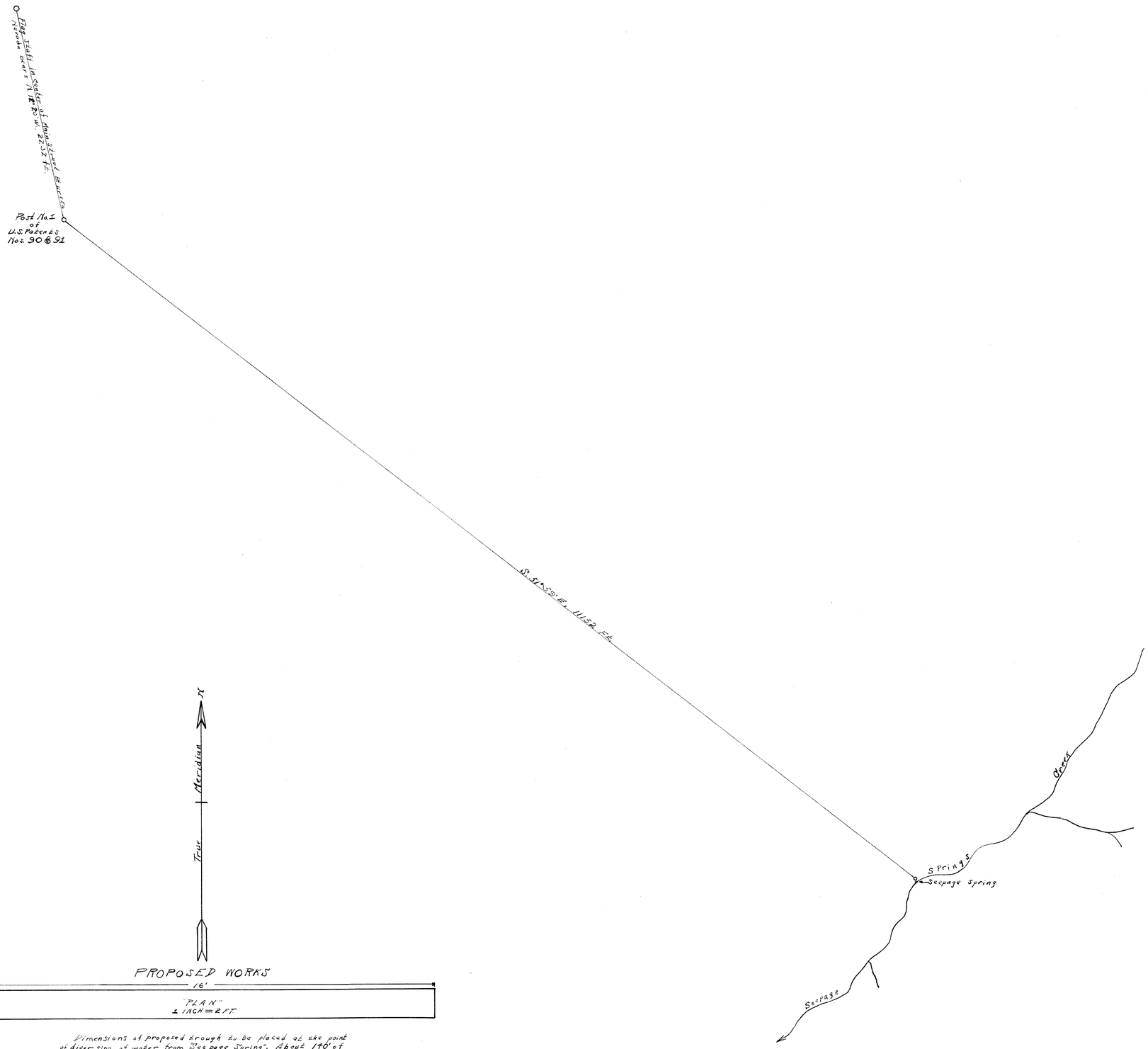

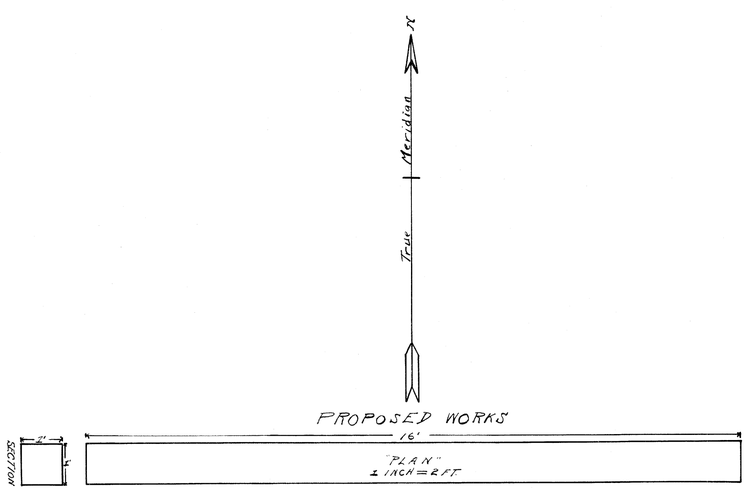

Dimensions of proposed trough to be placed at the point of diversion of water from "Seepage Spring". About 140' of 2" pipe to be used to conduct the water from an earth dam to the trough.

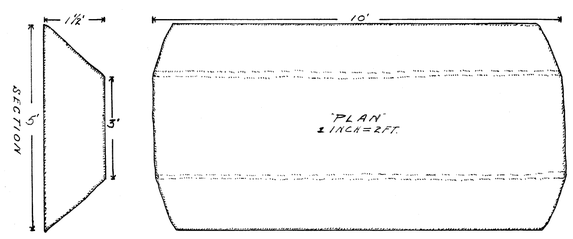

Dimensions of earth dam to be built at the point of diversion of water from "Seepage Spring".

Oct. 16, 1924

MAP
OF
APPROPRIATION OF WATER
OF
SEEPAGE SPRING
BY
A.C. FLORIO, EUREKA, NEVADA

STATE OF NEVADA } S.S.
COUNTY OF EUREKA }

I, L.A. Harris being first duly sworn depose and say that the above map is a true and accurate plat of the location of Seepage Spring as taken from the field notes of a survey made by me, completed on the 23rd day of May 1924.

That the map and survey were made at the instance of A.C. Florio claimant of said spring and that it truly represents its location.

L.A. Harris
Water Right Surveyor

Subscribed and sworn to before me this 1st day of June 1924.

Notary Public in and for Eureka County, Nevada

SCALE 1" = 600 Ft.

NUMBER OF APPLICATION, 7132

—1924— February 1, 1928

V09767 7132