Section	Sub-division	Township	Range	Unsurveyed Land
	S.E. ¼ of			
29	N.W. ¼	19 N	54 E	" "



FILED
Oct. 16, 1924
STATE ENGINEER

MAP
OF
APPROPRIATION OF WATER
OF
COTTON WOODS SPRING
BY
A.C. FLORIO, EUREKA, NEVADA

STATE OF NEVADA } S.S.
COUNTY OF EUREKA }

I, L.A. Harris, being first duly sworn, depose and say that the above map is a true and accurate plat of the location of Cotton Woods Spring as taken from the field notes of a survey made by me, completed on the 23rd day of May 1924.

That the map and survey were made at the instance of A.C. Florio claimant of said spring and that it truly represents its location.

L.A. Harris
Water Right Surveyor

Subscribed and sworn to before me this 13 day of June 1924

Edgar Earthen

Notary Public in and for Eureka County, Nevada.

SCALE 1" = 600 Ft.

NUMBER OF APPLICATION, 7131

PROPOSED WORKS

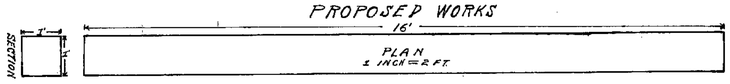

Dimensions of proposed trough to be placed at the point of diversion of water from "Cotton Woods Spring." About 10 ft. of 2" pipe to be used to conduct the water from earth dams to the trough.



Dimensions of earth dams, three in number, to be built at the point of diversion of water of "Cotton Woods Spring".

Certificate No. 1323 February 1, 1928

10/16/24
~~6-16-24~~
LGH

See Final Map 7131