Section	Sub-division	Township	Range	Unsurveyed Land
29	NW ¼	19 N	54 E	" "

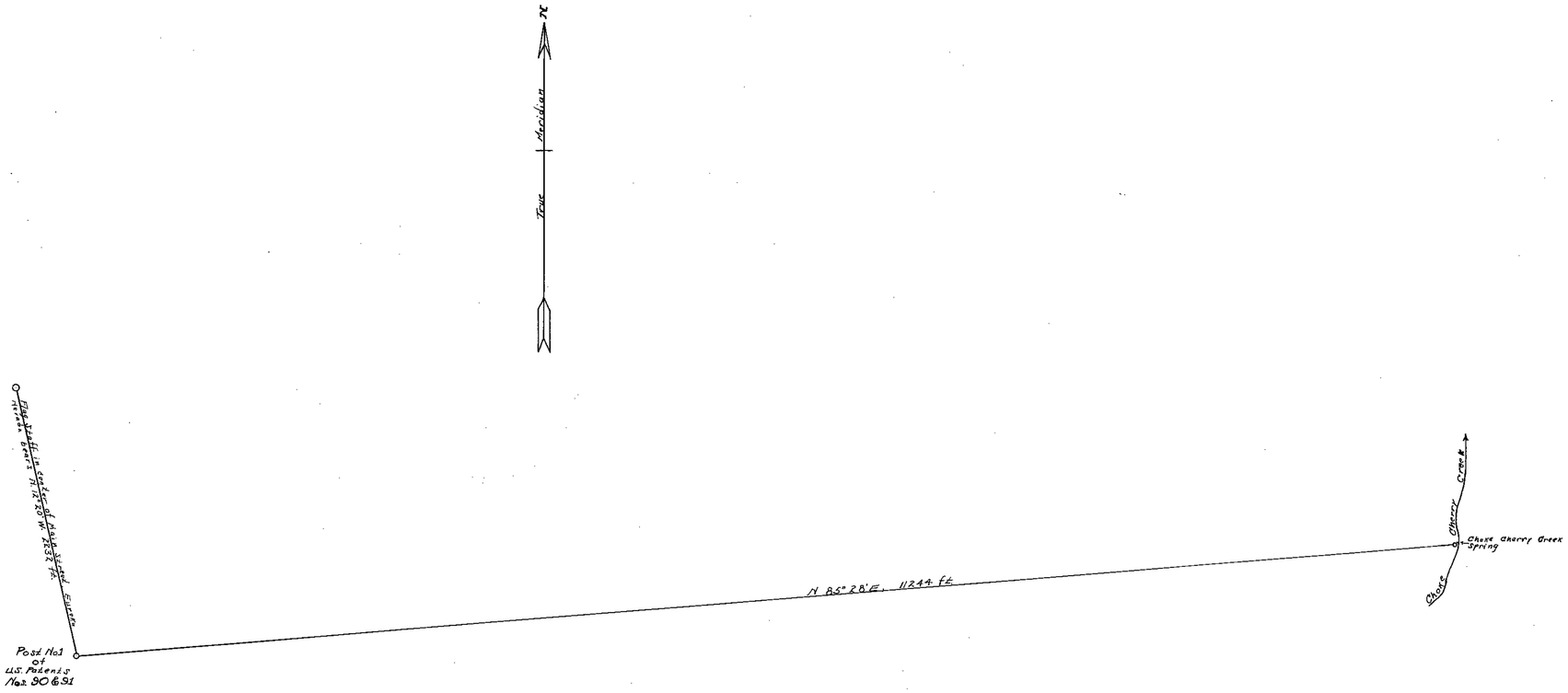

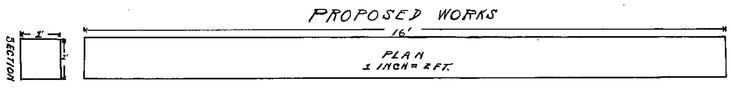

Dimensions of proposed troughs, one or more, to be placed at the point of diversion of water from "Choke Cherry Creek". About 20 ft. of 2" pipe to be used to conduct the water from an earth dam to the troughs.

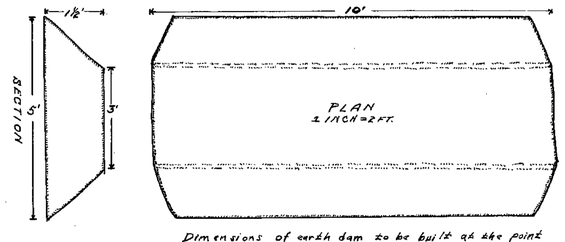

Dimensions of earth dam to be built at the point of diversion of water of "Choke Cherry Creek Spring".

Oct. 16, 1924

MAP
OF
APPROPRIATION OF WATER
OF
CHOKE CHERRY CREEK SPRING
BY
A.C. FLORIO, EUREKA, NEVADA.

STATE OF NEVADA } S.S.
COUNTY OF EUREKA }

I, L.A. Harris being first duly sworn, depose and say that the above map is a true and accurate plat of the location of Choke Cherry Creek Spring as taken from the field notes of a survey made by me, completed on the 23rd day of May 1924.

That the map and survey were made at the instance of A.C. Florio claimant of said spring and that it truly represents its location

L.A. Harris
Water Right Surveyor

Subscribed and sworn to before me this 17 day of June, 1924

Notary Public in and for Eureka County Nevada.

SCALE 1" ——— 600 Ft.

NUMBER OF APPLICATION, 7129

1/16/28
1914

7129