| Section | Sub-division | Township | Range | Unsurveyed land |
|---|---|---|---|---|
| 20 | SW¼ of SW¼ | 19 N | 54 E | " " |
| | | | | |
| | | | | |

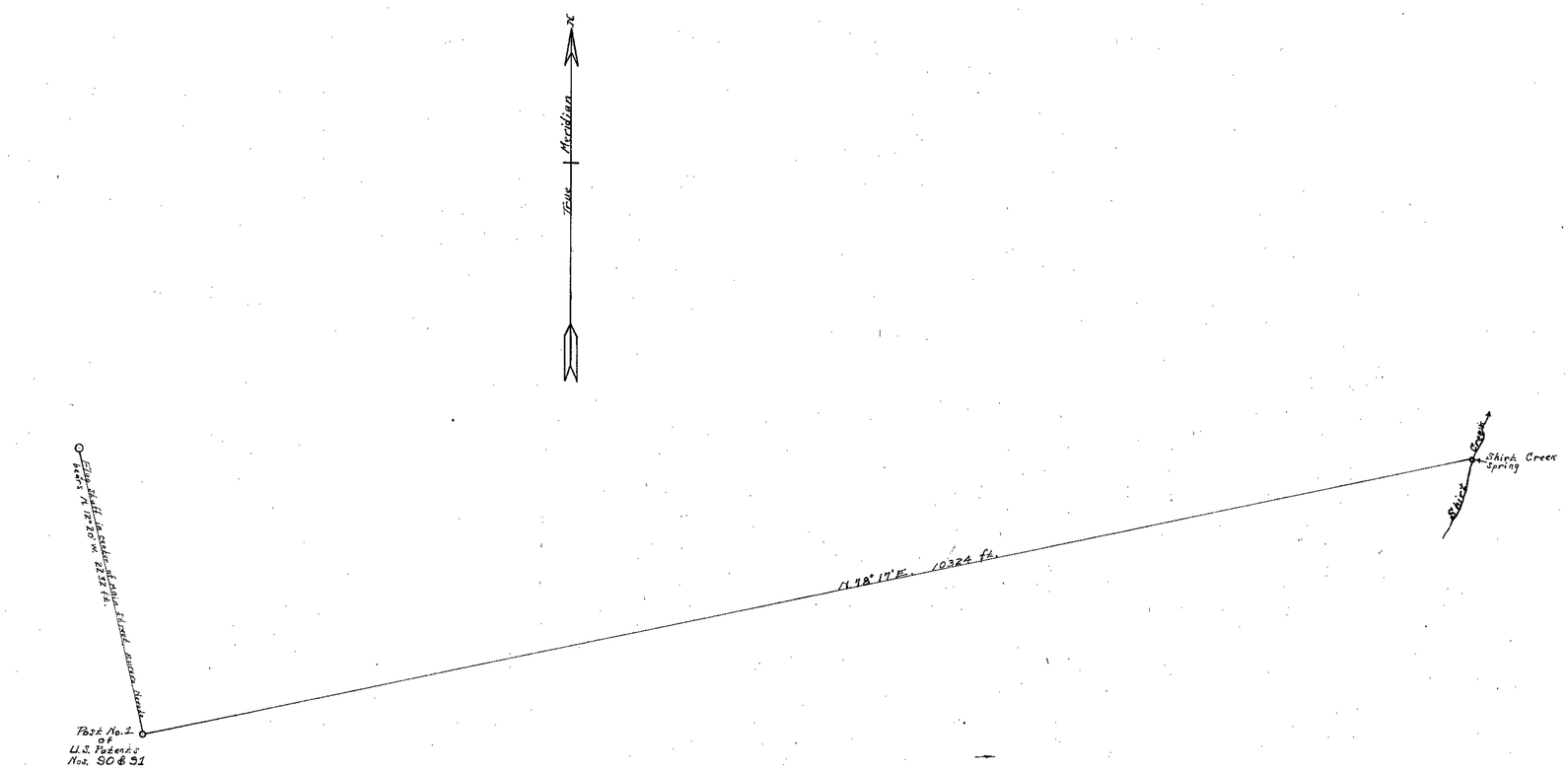


FILED
Oct. 16, 1924
STATE ENGINEER

MAP
OF
APPROPRIATION OF WATER
OF
SHIRT CREEK SPRING
BY
A.C. FLORIO, EUREKA, NEVADA

STATE OF NEVADA } S.S.
COUNTY OF EUREKA }

I, L.A. Harris, being first duly sworn, depose and say that the above map is a true and accurate map of the location of Shirt Creek Spring as taken from the field notes of a survey made by me, completed on the 23rd day of May 1924.

That the map and survey were made at the instance of A.C. Florio claimant of said spring and that it truly represents its location.

L.A. Harris
Water Right Surveyor

Subscribed and sworn to before me this 13 day of June 1924

Notary Public in and for Eureka County, Nevada.

SCALE: ——— 600 ft.

NUMBER OF APPLICATION, 7128

PROPOSED WORKS

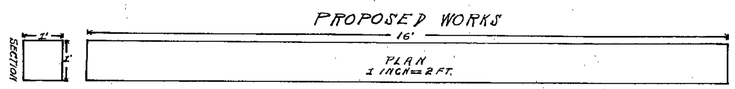


Dimensions of proposed trough to be placed at the point of diversion of water from "Shirt Creek Spring". About 16 ft. of 2" pipe to be used to conduct the water from an earth dam to the trough.

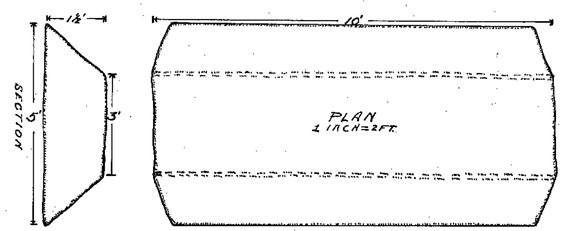


Dimensions of earth dam, one or more in number, to be built at the point of diversion of water from Shirt Creek Spring.

Certificate No. 1321 February 1, 1928

10/16/24
~~6-16-24~~
LAH

See Final Map 7128