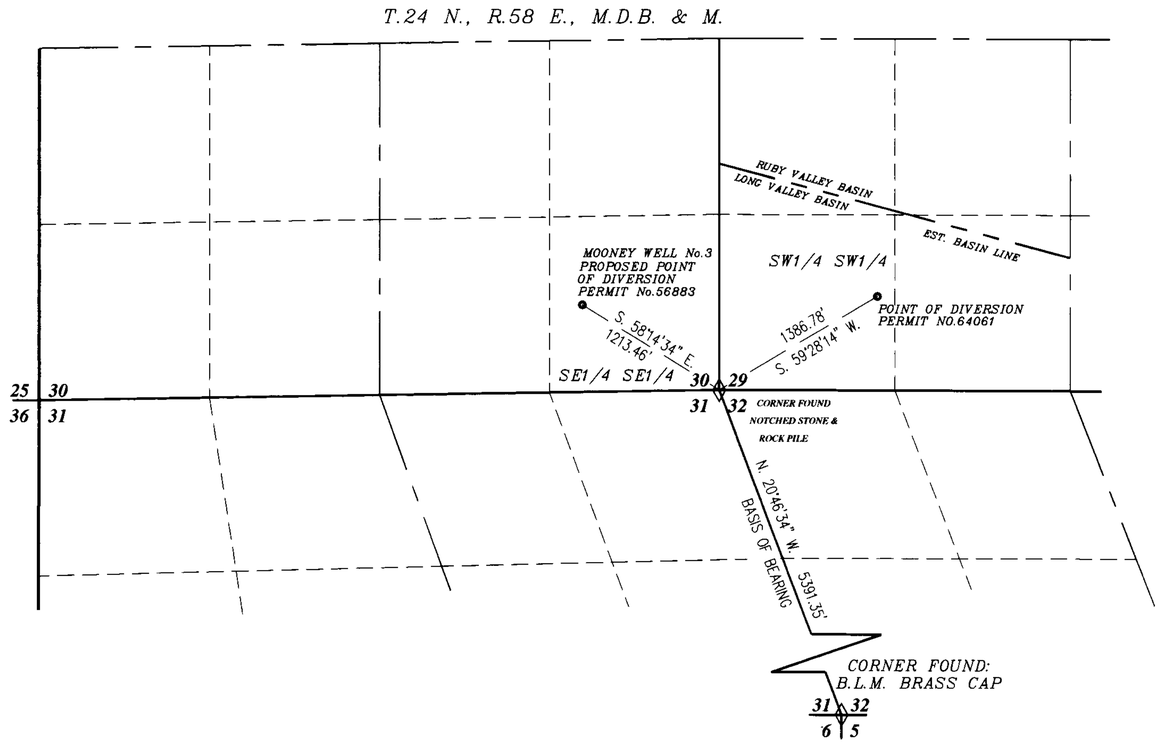

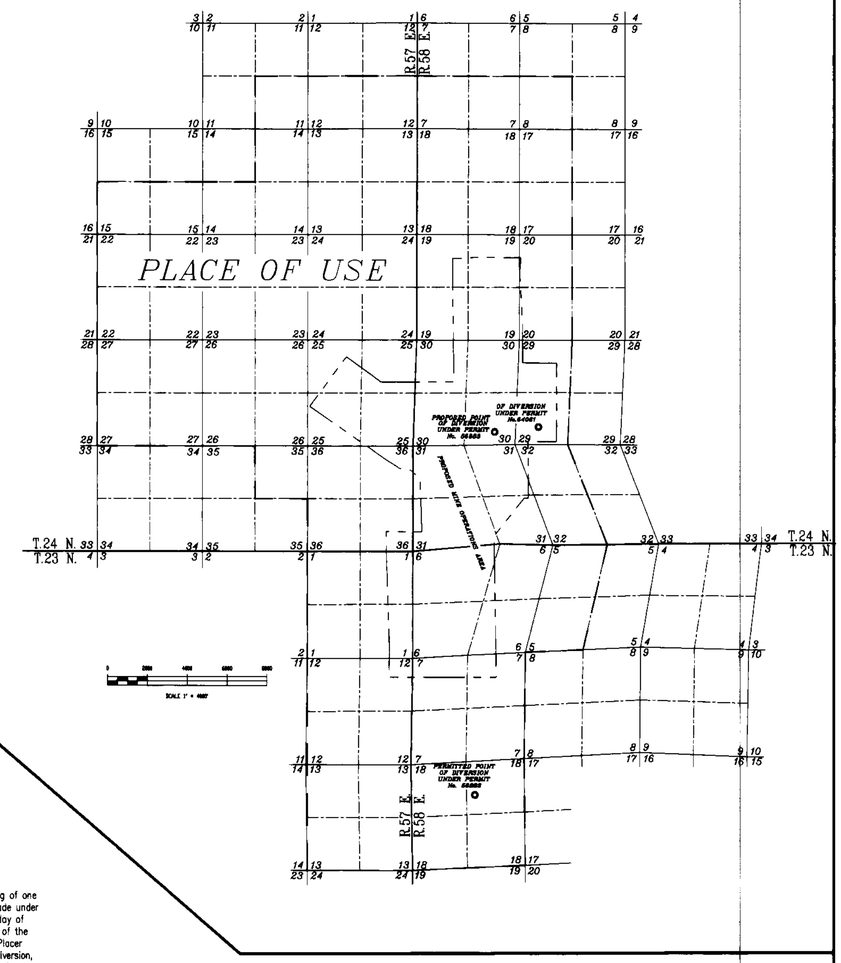

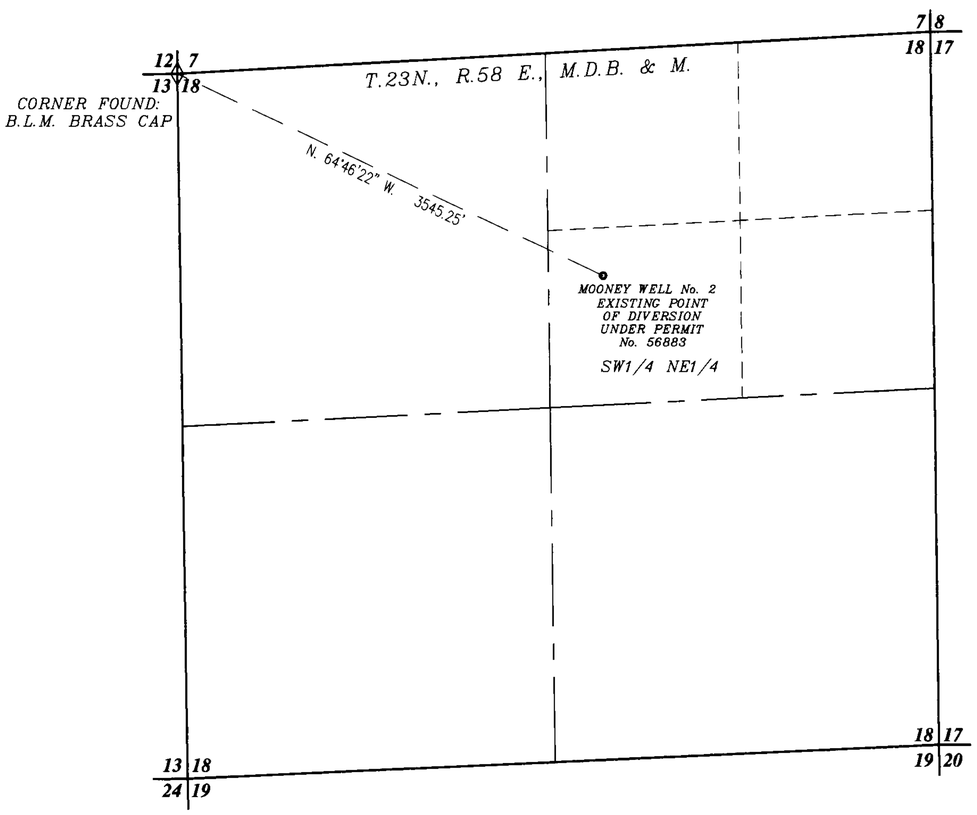

STATE OF NEVADA
County of White Pine } ss.

I, Richard W. Forman, being first duly sworn, depose and say that this map, consisting of one sheet, has been correctly drawn to the designated scale from field notes of a survey made under my supervision and direction between on the 28th day of February, 2003 and the 29th day of February, 2003; that it truly and correctly represents the proposed location and extent of the works used to divert water from Underground sources, in White Pine County, Nevada by Placer Dome U.S., Inc. for Mining, Milling and Domestic purposes. That the proposed point of diversion, and return, the location of the mine, the approximate size and capacity of the diverting channel and the location and names of all other works or streams which are crossed by or connected with the said works, are fully and correctly designated hereon.

State Water Right Surveyor No. 420

PROFESSIONAL LAND SURVEYOR
RICHARD W. FORMAN
3-14-03
No. 2898
STATE OF NEVADA

EXP. 06-30-03

SUSAN HALL
Notary Public - Nevada
No. 99-53928-17
My appt. exp. Mar. 18, 2003

Subscribed and sworn to before me this 14 day of March, 2003.

Susan Hall
Notary Public in and for White Pine County, Nevada.

0 600 1200 1800 2400
SCALE 1" = 600'

BFI BOUNDY & FORMAN, INC.
CIVIL ENGINEERS, LAND AND WATER RIGHTS SURVEYORS
PO BOX 150, ELY, NEVADA, 89301, (702)289-8835

JOB #0302006W
MARCH, 2003

STATE ENGINEER'S USE 69735

FILED
MAR 17 2003
STATE ENGINEER'S OFFICE

MAP TO ACCOMPANY
APPLICATION TO CHANGE A PORTION
POINT OF DIVERSION OF PERMIT No. 56883

FOR MINING, MILLING & DOMESTIC
BY **PLACER DOME U.S., INC.**
FROM UNDERGROUND SOURCES
IN WHITE PINE COUNTY, NEVADA

69735