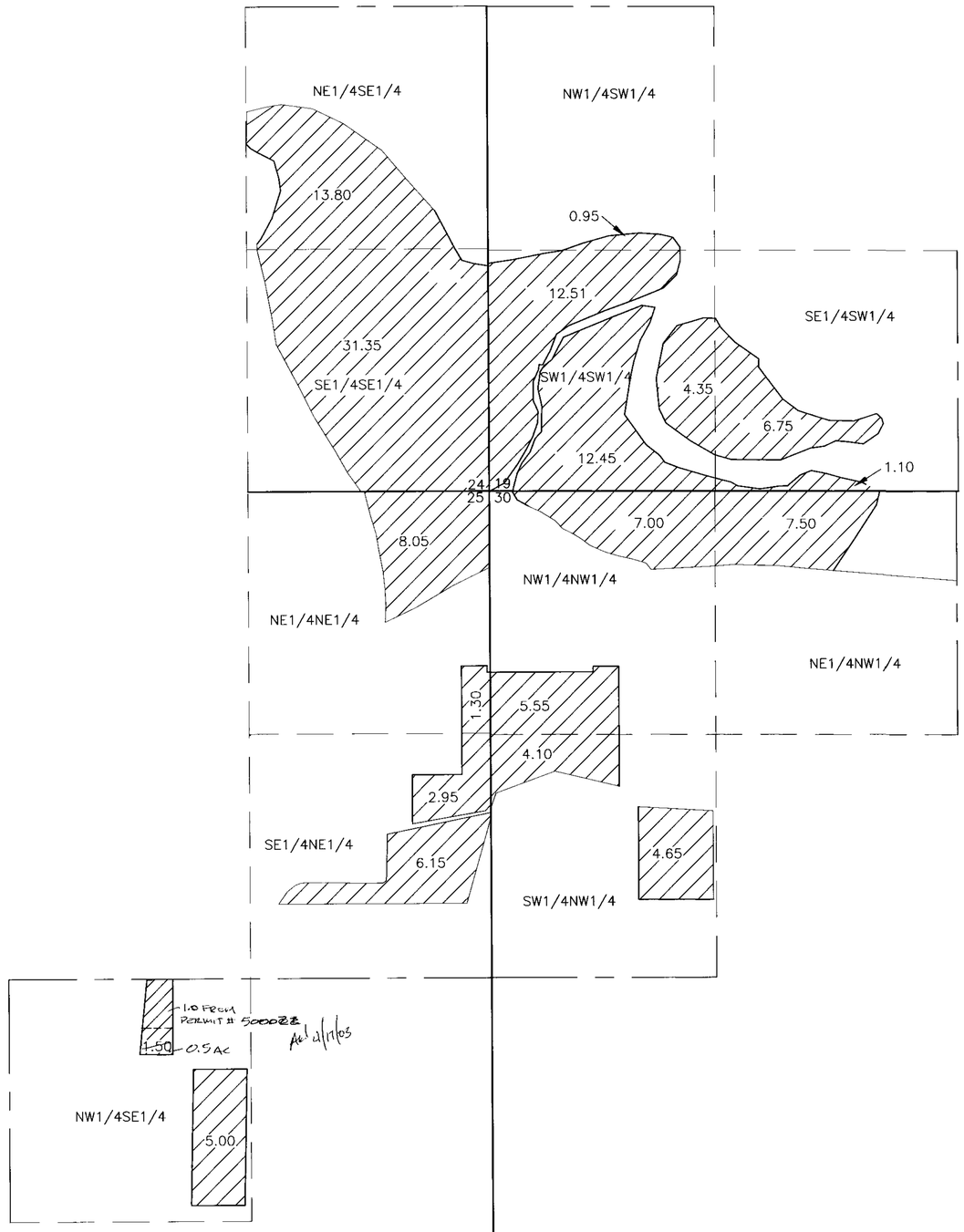

SEC. 24 & 25, T.19 N., R.28 E., M.D.B.& M.

SEC. 19 & 30, T.19 N., R.29 E., M.D.B.& M.

T.C.I.D. SERIAL #538, 538-A-1, 538-A-2, 538-A-3,
#538-B, 538-P, 538-Q, 538-R & 538-59

ACREAGE

SECTION	TOWNSHIP	RANGE	SUBDIVISION	EXISTING PLACE OF USE (AC)	PROPOSED PLACE OF USE (AC)	DUTY AC.-FT.
24	19N	28E	NE¼ SE¼	13.80		3.5
24	19N	28E	SE¼ SE¼	31.35		3.5
25	19N	28E	NW¼ SE¼	6.50		3.5
25	19N	28E	NE¼ NE¼	9.35		3.5
25	19N	28E	SE¼ NE¼	9.10		3.5
19	19N	29E	NW¼ SW¼	0.95		3.5
19	19N	29E	SW¼ SW¼	29.31		3.5
19	19N	29E	SE¼ SW¼	7.85		3.5
30	19N	29E	NW¼ NW¼	12.55		3.5
30	19N	29E	SW¼ NW¼	8.75		3.5
30	19N	29E	NE¼ NW¼	7.50		3.5
			TOTAL	137.01		479.53

LEGEND :

EXISTING PLACE OF USE

PROPOSED PLACE OF USE

GRAPHIC SCALE

400 0 200 400 800 1600

(IN FEET)
1 inch = 400 ft.

LUMOS AND ASSOCIATES
CIVIL ENGINEERS
SURVEYORS
MATERIALS TESTING
178 S. MAINE STREET
FALLON, NEVADA 89406
(775) 423-2188

STATE ENGINEER'S USE

69725-T

FILED
APR 17 2003
STATE ENGINEER'S OFFICE

TEMPORARY
MAP TO ACCOMPANY
APPLICATION TO CHANGE THE PLACE
OF USE OF A PORTION
FOR IRRIGATION USE

BY : ED VENTURACCI & SONS
FROM : TRUCKEE RIVER & CARSON RIVER
IN : CHURCHILL COUNTY

69725T

ACREAGE

SECTION	TOWNSHIP	RANGE	SUBDIVISION	EXISTING PLACE OF USE (AC)	PROPOSED PLACE OF USE (AC)	DUTY AC.-FT.
12	17N	28E	NE¼ SW¼		12.00	3.5
12	17N	28E	SE¼ SW¼		12.00	3.5
27	18N	28E	NE¼ SW¼		12.62	3.5
27	18N	28E	NW¼ SE¼		20.84	3.5
27	18N	28E	SW¼ SE¼		12.55	3.5
23	19N	30E	NE¼ NE¼		33.69	3.5
23	19N	30E	NW¼ NE¼		33.31	3.5
			TOTAL		137.01	479.53

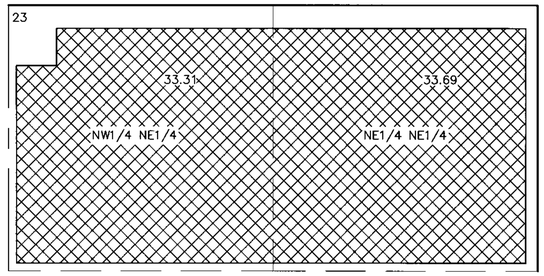

SEC.23, T.19N., R.30E., M.D.B.& M.
SERIAL NO. 795

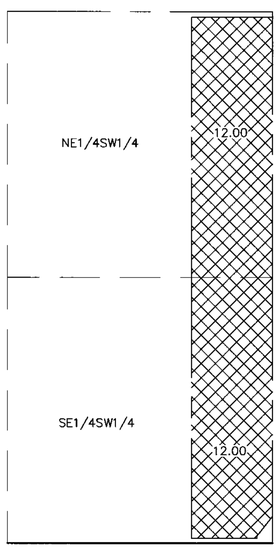

SEC.12, T.17 N., R.28 E., M.D.B.& M.
SERIAL NO. 6-A-1, 6-A-2, 6-A-3 & 6-A-4

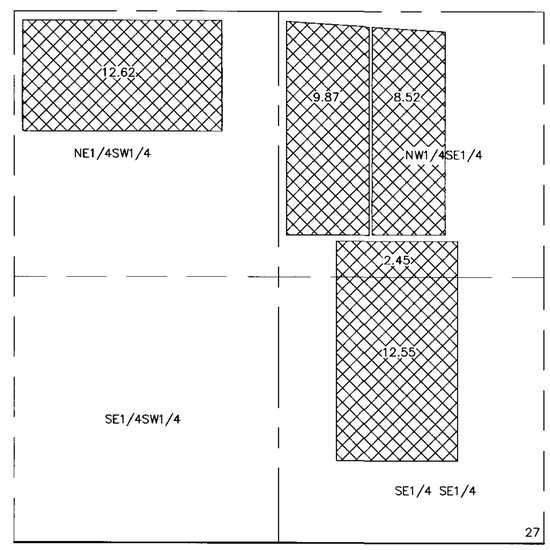

SEC.27, T.18 N., R.28 E., M.D.B.& M.
SERIAL NO. 2143 &170

LEGEND :

EXISTING PLACE OF USE

PROPOSED PLACE OF USE

N

GRAPHIC SCALE

400 0 200 400 800 1600

(IN FEET)
1 inch = 400 ft.

LUMOS AND ASSOCIATES
CIVIL ENGINEERS
SURVEYORS
MATERIALS TESTING
178 S. MAINE STREET
FALLON, NEVADA 89406
(775) 423-2188

STATE ENGINEER'S USE

69725-T

FILED
APR 17 2003
STATE ENGINEER'S OFFICE

TEMPORARY
MAP TO ACCOMPANY
APPLICATION TO CHANGE THE PLACE
OF USE OF A PORTION
FOR IRRIGATION USE

BY : ED VENTURACCI & SONS
FROM : TRUCKEE RIVER & CARSON RIVER
IN : CHURCHILL COUNTY

69725 T