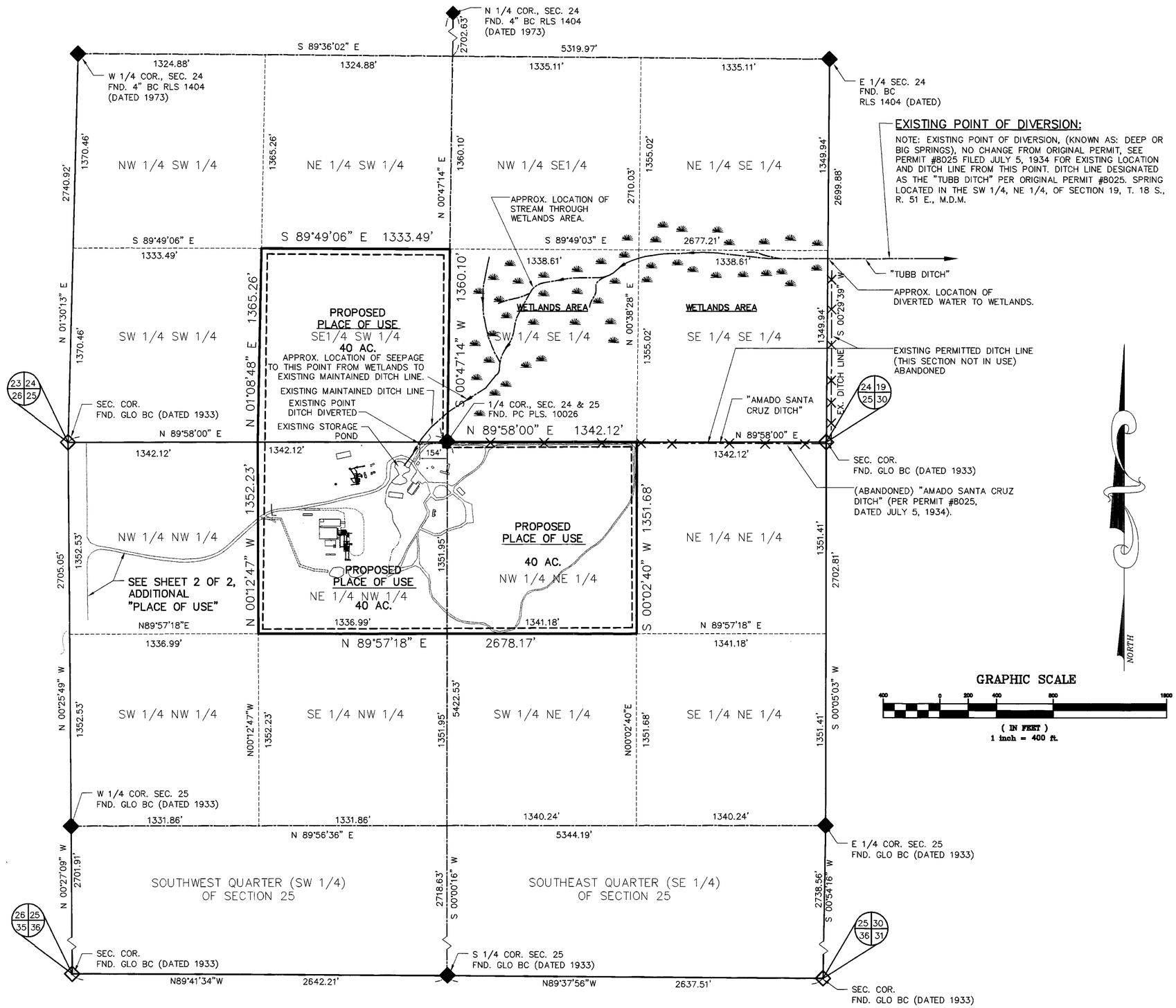

EXISTING POINT OF DIVERSION:

NOTE: EXISTING POINT OF DIVERSION, (KNOWN AS: DEEP OR BIG SPRINGS), NO CHANGE FROM ORIGINAL PERMIT, SEE PERMIT #8025 FILED JULY 5, 1934 FOR EXISTING LOCATION AND DITCH LINE FROM THIS POINT. DITCH LINE DESIGNATED AS THE "TUBB DITCH" PER ORIGINAL PERMIT #8025. SPRING LOCATED IN THE SW 1/4, NE 1/4, OF SECTION 19, T. 18 S., R. 51 E., M.D.M.

SURVEYOR'S CERTIFICATE:

STATE OF NEVADA)
) SS
COUNTY OF NYE)

I, DAVID A. RICHARDS, BEING FIRST DULY SWORN, DEPOSE AND SAY THAT THE MAPS, CONSISTING OF 2 SHEETS, NUMBERED SHEET 1 OF 2, AND NUMBERED SHEET 2 OF 2, HAS BEEN CORRECTLY DRAWN TO THE DESIGNATED SCALE FROM FIELD NOTES OF A SURVEY MADE BY ME OR UNDER MY SUPERVISION AND DIRECTION, BETWEEN THE 15TH OF NOVEMBER AND THE 30TH OF NOVEMBER, 2002. THAT IT TRULY AND CORRECTLY REPRESENTS THE PROPOSED LOCATION AND EXTENT OF THE WORKS USED TO DIVERT WATER FROM UNDERGROUND, IN THE COUNTY OF NYE, STATE OF NEVADA, BY ASH MEADOWS ZEOLITE, L.L.C., FROM "COMMERCIAL AND DOMESTIC", TO "MINING AND MILLING" USE PURPOSES. THAT THE PROPOSED POINT OF DIVERSION, THE APPROXIMATE LOCATION AND SIZE OF THE DIVERTING CHANNEL OR OTHER WORKS OR STREAMS WHICH ARE CROSSED BY, OR CONNECTED WITH THE SAID WORKS ARE FULLY AND CORRECTLY DESIGNATED THEREON.

David A. Richards Feb 20, 2003
DAVID A. RICHARDS, NEVADA PLS. #10026
WATER RIGHTS SURVEYOR #1068

PROFESSIONAL LAND SURVEYOR - STATE OF NEVADA
DAVID A. RICHARDS
2/20/03
No. 10026
Exp. 12/31/03

SUBSCRIBED AND SWORN BEFORE ME ON
THIS 20th DAY OF February, 2003.
NOTARY PUBLIC IN AND FOR Nye County, Nevada.
MY COMMISSION EXPIRES May 21, 2003.
Delores M. Runau

NOTARY PUBLIC
County of Nye-State of Nevada
DELORES M. RUNAU
No. 02-75344-14
My Appointment Expires May 21, 2006

BASIS OF BEARINGS:

N89°58'00"E BEING THE BEARINGS OF THE NORTH LINE OF SECTION 25, T.18 S., R.50 E., M.D.M., AS SHOWN ON G.L.O. SURVEY COMPLETED 1882.

REFERENCES:

1.) G.L.O. SURVEY, DATE COMPLETED 1982
2.) G.L.O. SURVEY, DATE COMPLETED 1933

LEGEND:

APPROX. LOCATION OF MAIN STREAM THROUGH WETLANDS AND DIRECTION OF FLOW

ABANDONED DITCH LINE, NOT IN USE

INDICATES WETLANDS AREA

CIVILWISE SERVICES

1191 W. BETTY AVE., PAHRUMP, NEV. 89060 (775) 751-1413

MAP IN SUPPORT OF

APPLICATION TO CHANGE P.O.U. & M.O.U., FROM (IRRIGATION & DOMESTIC) TO MINING AND MILLING, NYE COUNTY, NEVADA

PREPARED FOR
ASH MEADOWS ZEOLITE, L.L.C.

SCALE:	SHEET	JOB NUMBER:
1=400'	1 OF 2	802-19B

STATE ENGINEER'S USE:

69666

FILED
FEB 26 2003
STATE ENGINEER'S OFFICE

MAP TO ACCOMPANY APPLICATION TO CHANGE THE PLACE OF USE AND MANNER OF USE, UNDER PERMIT #8025, CERTIFICATE #2729 FROM (IRRIGATION AND DOMESTIC), TO "MINING AND MILLING," BY ASH MEADOWS ZEOLITE, L.L.C., FROM "SURFACE WATER RIGHTS" IN NYE COUNTY, NEVADA

69666

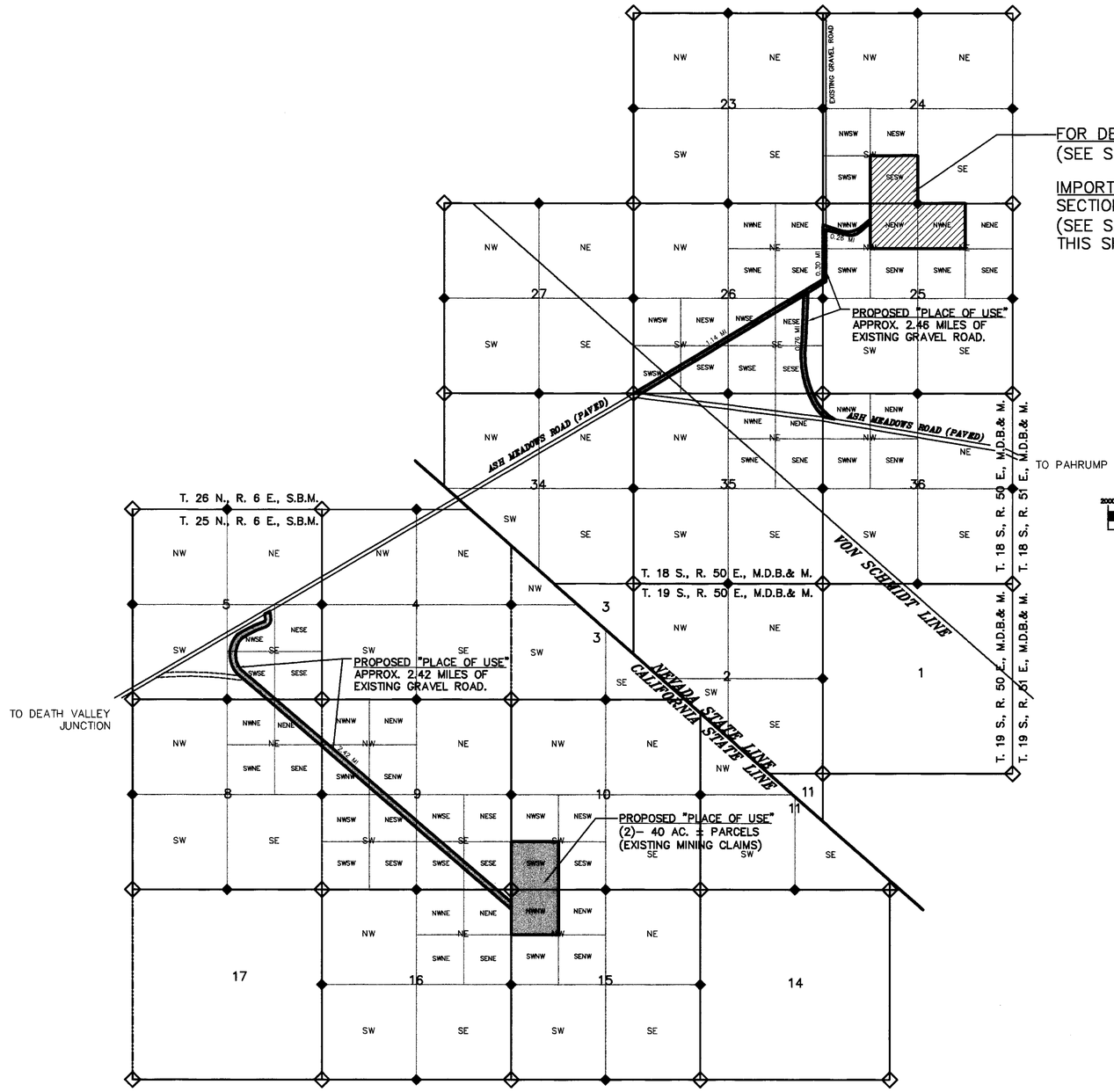

FOR DETAIL "PLACE OF USE"
(SEE SHEET 1 OF 2).

IMPORTANT NOTE:
SECTIONS 24 & 25 ONLY HAVE BEEN SURVEYED
(SEE SHEET 1 OF 2 FOR SURVEYED INFORMATION).
THIS SHEET 2 OF 2, NOT SURVEYED.

GRAPHIC SCALE

2000 0 1000 2000 4000 8000

(IN FEET)
1 inch = 2000ft.

NORTH

REFERENCES:

1.) G.L.O. SURVEY, DATE COMPLETED 1982
2.) G.L.O. SURVEY, DATE COMPLETED 1933
3.) ANACONDA LAND STATUS MAP– NOT RECORDED (DATED 5/7/80)
4.) U.S.G.S. MAPS; M.D.B.& M. AND S.B.M.

REFERENCE NOTE:

THIS MAP, NUMBERED SHEET 2 OF 2, PREPARED FROM VARIOUS SOURCES OF INFORMATION AND ASSUMED CORRECT. THE LOCATIONS OF ROADS AND MINING CLAIMS ARE APPROXIMATE AND NOT SURVEYED. (SEE SHEET 1 OF 2 FOR SURVEY).

LEGEND:

SHADED AREA INDICATES PROPOSED "PLACE OF USE". (SEE SHEET 1 OF 2 FOR ADDITIONAL INFORMATION AND SURVEYED SECTIONS 24 & 25).

HATCHED AREA INDICATES PROPOSED "PLACE OF USE". (SEE SHEET 1 OF 2 FOR DETAIL & SURVEYED INFORMATION.)

INDICATES SECTION CORNER LOCATION, NOT SURVEYED

INDICATES QUARTER (1/4) CORNER LOCATION, NOT SURVEYED.

CIVILWISE SERVICES
1191 W. BETTY AVE., PAHRUMP, NEV. 89060 (775) 751-1413

MAP IN SUPPORT OF
APPLICATION TO CHANGE P.O.U. AND M.O.U. FROM "IRRIGATION & DOMESTIC" TO "MINING & MILLING," NYE COUNTY, NEVADA
PREPARED FOR
ASH MEADOWS ZEOLITE, L.L.C.

SCALE:	SHEET	JOB NUMBER:
1=2000'	2 OF 2	802-19C

STATE ENGINEER'S USE: 69666

FILED
FEB 26 2003
STATE ENGINEER'S OFFICE

MAP TO ACCOMPANY APPLICATION TO CHANGE THE PLACE OF USE AND MANNER OF USE, UNDER PERMIT #8025, CERTIFICATE #2729 FROM ("IRRIGATION AND DOMESTIC"), TO "MINING AND MILLING," BY ASH MEADOWS ZEOLITE, L.L.C., FROM "SURFACE WATER RIGHTS" IN NYE COUNTY, NEVADA

79852 69666

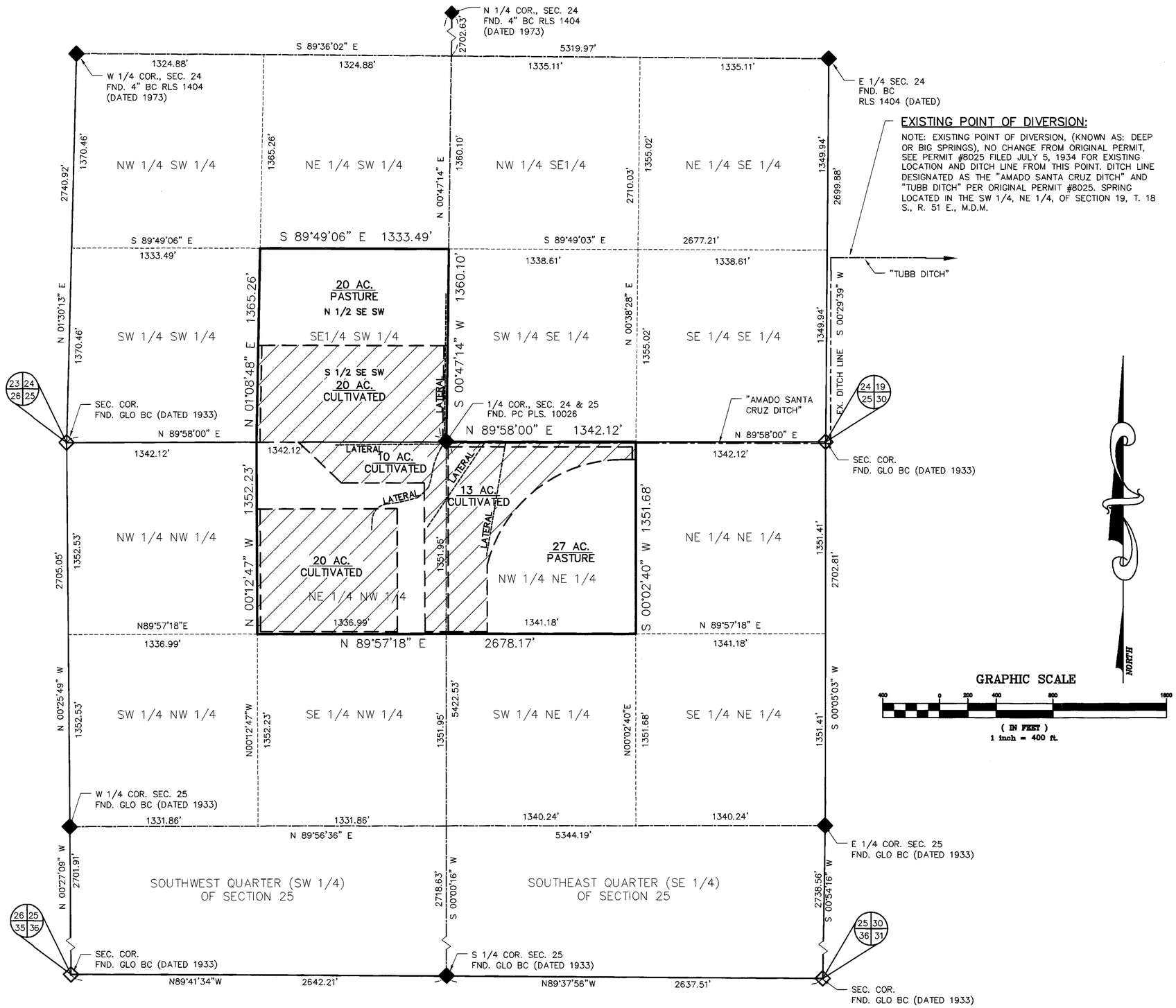

EXISTING POINT OF DIVERSION:

NOTE: EXISTING POINT OF DIVERSION, (KNOWN AS: DEEP OR BIG SPRINGS), NO CHANGE FROM ORIGINAL PERMIT, SEE PERMIT #8025 FILED JULY 5, 1934 FOR EXISTING LOCATION AND DITCH LINE FROM THIS POINT. DITCH LINE DESIGNATED AS THE "AMADO SANTA CRUZ DITCH" AND "TUBB DITCH" PER ORIGINAL PERMIT #8025. SPRING LOCATED IN THE SW 1/4, NE 1/4, OF SECTION 19, T. 18 S., R. 51 E., M.D.M.

SURVEYOR'S CERTIFICATE:

STATE OF NEVADA)
) SS
COUNTY OF NYE)

I, DAVID A. RICHARDS, BEING FIRST DULY SWORN, DEPOSE AND SAY THAT THIS MAP, CONSISTING OF 1 SHEET, NUMBERED SHEET 1 OF 1, HAS BEEN CORRECTLY DRAWN TO THE DESIGNATED SCALE FROM FIELD NOTES OF A SURVEY MADE BY ME OR UNDER MY SUPERVISION AND DIRECTION, BETWEEN THE 15TH OF NOVEMBER AND THE 30TH OF NOVEMBER, 2002. THAT IT TRULY AND CORRECTLY REPRESENTS THE PROPOSED LOCATION AND EXTENT OF PROPERTY IRRIGATED BY PERMIT No. 8025, CERTIFICATE No. 2729, TO BE REMOVED FROM IRRIGATION IN THE COUNTY OF NYE, STATE OF NEVADA, BY ASH MEADOWS ZEOLITE, L.L.C., IN SUPPORT TO CHANGE PLACE AND MANNER OF USE OF PERMIT No. 8025, CERTIFICATE No. 2729.

David A. Richards Feb. 20, 2003
DAVID A. RICHARDS, NEVADA PLS. #10026 DATE
WATER RIGHTS SURVEYOR #1068

PROFESSIONAL LAND SURVEYOR DAVID A. RICHARDS No. 10026 STATE OF NEVADA 2/20/03
Exp. 12/31/03

SUBSCRIBED AND SWORN BEFORE ME ON
THIS 20th DAY OF February, 2003.
NOTARY PUBLIC IN AND FOR Nye County, Nevada.
MY COMMISSION EXPIRES May 21, 2006.
Delores M. Runau

NOTARY PUBLIC
County of Nye-State of Nevada
DELORES M. RUNAU
No. 02-75344-14
My Appointment Expires May 21, 2006

BASIS OF BEARINGS:

N89°58'00"E BEING THE BEARINGS OF THE NORTH LINE OF SECTION 25, T.18 S., R.50 E., M.D.M., AS SHOWN ON G.L.O. SURVEY COMPLETED 1882.

REFERENCES:

1.) G.L.O. SURVEY, DATE COMPLETED 1982
2.) G.L.O. SURVEY, DATE COMPLETED 1933

LEGEND:

HATCH INDICATES EXISTING "PLACE OF USE", (PER "BENEFICIAL MAP", PERMIT #8025, CERTIFICATE #2729, DATED JULY 5, 1934), TO BE REMOVED BY THIS APPLICATION.

CIVILWISE SERVICES
1191 W. BETTY AVE., PAHRUMP, NEV. 89060 (775) 751-1413

STRIP MAP IN SUPPORT OF
APPLICATION TO CHANGE P.O.U. AND M.O.U. FROM "IRRIGATION & DOMESTIC" TO "MINING & MILLING," NYE COUNTY, NEVADA
PREPARED FOR
ASH MEADOWS ZEOLITE, L.L.C.

SCALE:	SHEET	JOB NUMBER:
1=400'	1 OF 1	802-19A

STATE ENGINEER'S USE:

69666

FILED
FEB 26 2003
STATE ENGINEER'S OFFICE

MAP TO ACCOMPANY APPLICATION TO CHANGE THE PLACE OF USE AND MANNER OF USE, UNDER PERMIT #8025, CERTIFICATE #2729 FROM ("IRRIGATION AND DOMESTIC"), TO "MINING AND MILLING," BY ASH MEADOWS ZEOLITE, L.L.C., FROM "SURFACE WATER RIGHTS" IN NYE COUNTY, NEVADA

69666am1.tif