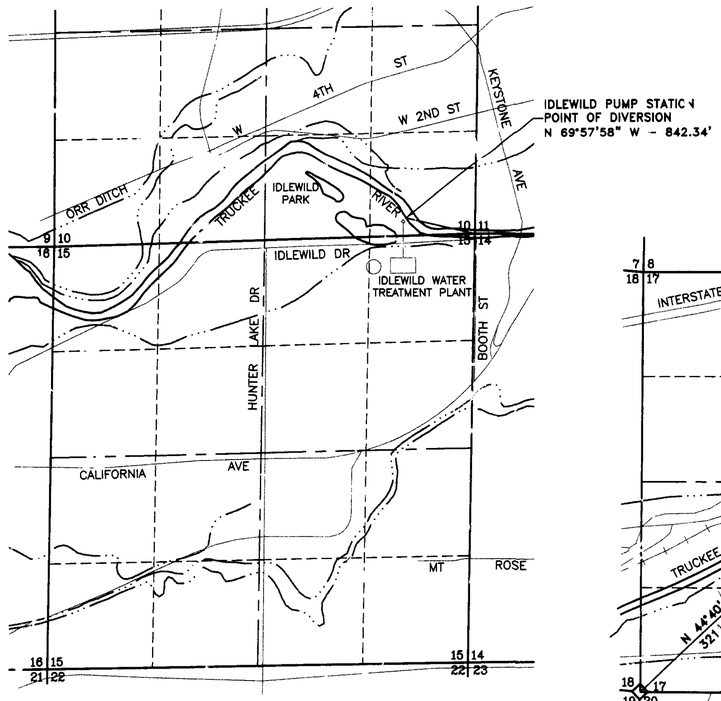

IDLEWILD PUMP STATION
POINT OF DIVERSION
EXISTING AND PROPOSED

T. 19 N, R. 19 E., M.D.B. & M.

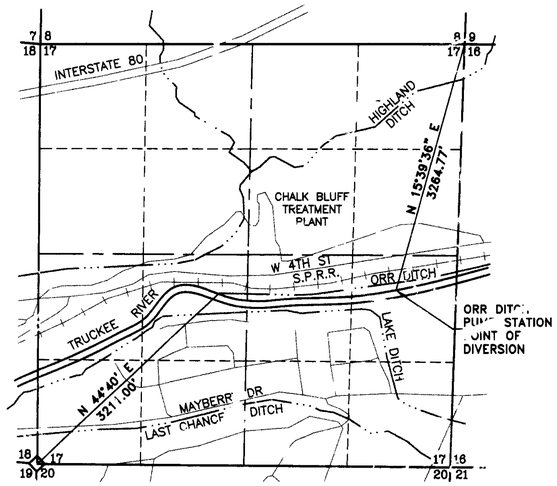

ORR DITCH PUMP STATION
PROPOSED POINT OF DIVERSION

T. 19 N, R. 19 E., M.D.B. & M.

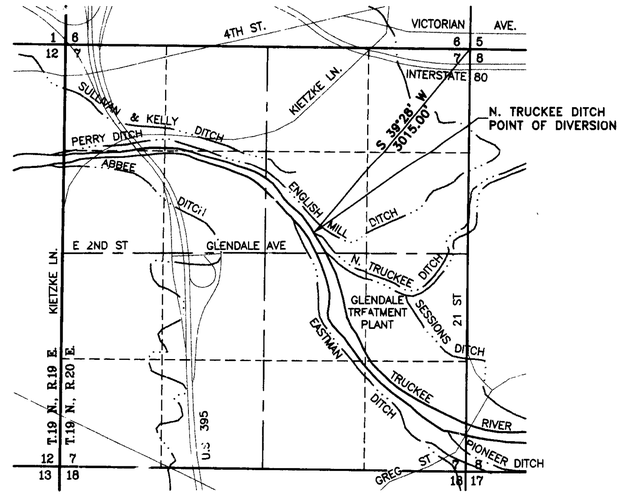

NORTH TRUCKEE DITCH
POINT OF DIVERSION
EXISTING AND PROPOSED

T. 19 N, R. 20 E., M.D.B. & M.

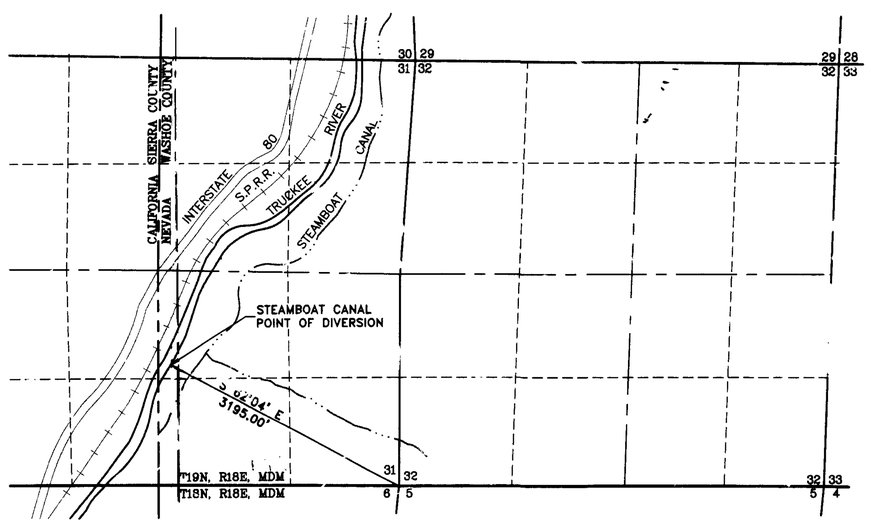

STEAMBOAT CANAL
POINT OF DIVERSION
EXISTING AND PROPOSED

T. 19 N, R. 18 E., M.D.B. & M.

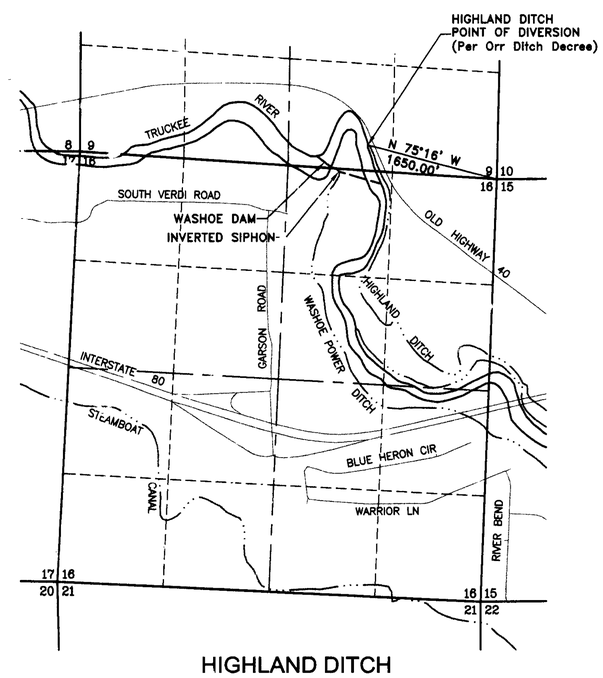

HIGHLAND DITCH
POINT OF DIVERSION
EXISTING AND PROPOSED

T. 19 N, R. 18 E., M.D.B. & M.

NORTH

SCALE: 1"=1000

1000 0 500 1000 2000

NOTE

This is a copy of a map previously filed with the State of Nevada, Division of Water Resources, under Permit No. 58882. This copy is being filed at the request of the State Engineer.

BASIS OF BEARINGS

Ties to Points of Diversion as Indicated within the Orr Ditch Decree

State of Nevada
County of Washoe ss.

I, Mark Foree, being first duly sworn, depose and say that this map consisting of two sheets has been correctly drawn to the designated scale, from data available in the office of Truckee Meadows Water Authority (TMWA), located at Reno, Nevada; the Office of the State Engineer, Nevada Division of Water Resources and the Orr Ditch Decree; that it truly represents the proposed change in the points of diversion of the waters from the Truckee River in Washoe County, Nevada, by TMWA.

Mark Foree
Registered Civil Engineer No. 6733
State Water Rights Surveyor No. 1109

PROFESSIONAL ENGINEER STATE OF NEVADA MARK W. FOREE CIVIL No. 6733

3-11-03
EXP. 6-30-03

Subscribed and sworn before me on this 11th day of March, 2003.

Deborah G. Sotero
Notary Public

DEBORAH G SOTERO
Notary Public - State of Nevada
Appointment Recorded in Washoe County
No: 93-1010-2 - Expires January 21, 2005

STATE ENGINEER'S USE

FILED
MAR 12 2003
STATE ENGINEER'S OFFICE

MAP TO ACCOMPANY AN APPLICATION TO CHANGE THE POINT OF DIVERSION, PLACE AND MANNER OF USE OF A PORTION OF CLAIM 474 & 475 OF THE TRUCKEE RIVER DECREE FOR MUNICIPAL AND DOMESTIC USE BY TRUCKEE MEADOWS WATER AUTHORITY FROM THE TRUCKEE RIVER

WASHOE COUNTY NEVADA

TRUCKEE MEADOWS WATER AUTHORITY
115 CORPORATE BLVD / PO BOX 30013
RENO, NEVADA 89520-3013
PH 775-834-8000 / FX 775-834-8001

Electronic File Location: M:\water rights\ACADdwg WRmaps\STE ENG_TMWA APPL\POD_ODD.dwg

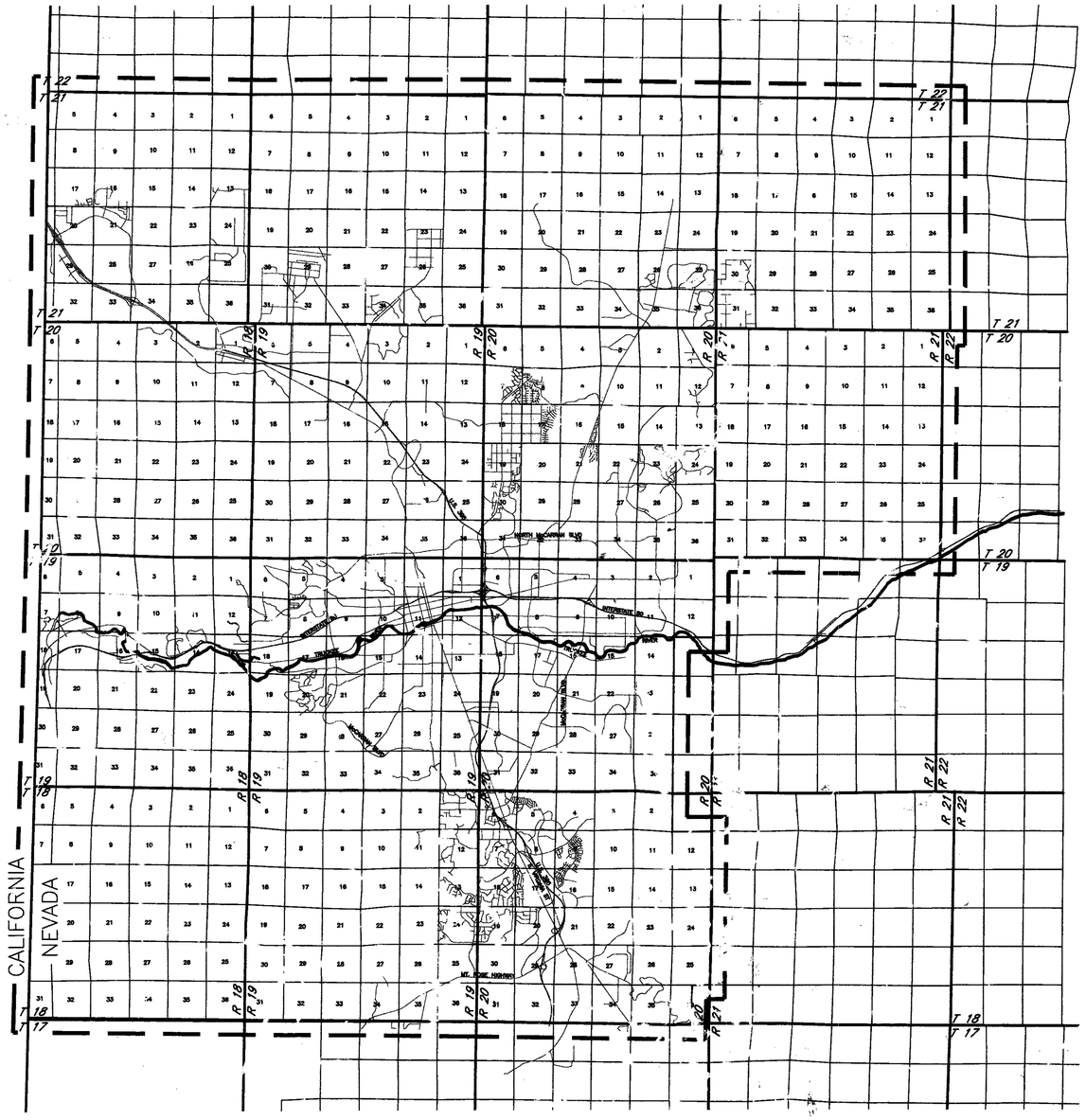

PROPOSED PLACE OF USE

NORTH

SCALE: 1"=10000'

10000 0 5000 10000 20000

NOTE

This is a copy of a map previously filed with the State of Nevada, Division of Water Resources, under Permit No. 62201. This copy is being filed at the request of the State Engineer.

BASIS OF BEARINGS

Information obtained from general land office plat and Bureau of Land Management plat, recorded in the office of the Bureau of Land Management in Washoe County, Nevada

Do not use this map for Sioux Water Apps

Highland Ditch	SW¼SE¼Sec.9 T.19N. R.18E.
Idlewild Treatment	SE¼SE¼Sec.10 T.19N. R.19E.
N. Truckee Ditch	SW¼NE¼Sec.7 T.19N. R.20E.
Orr Ditch Pump	NE¼SE¼Sec.17 T.19N. R.19E.
Orr Ditch	NE¼SW¼Sec.17 T.19N. R.19E.

STATE ENGINEER'S USE

FILED
12 2003
STATE ENGINEER'S OFFICE

MAP TO ACCOMPANY AN APPLICATION TO CHANGE THE POINT OF DIVERSION, PLACE AND MANNER OF USE OF A PORTION OF CLAIM 474 & 475 OF THE TRUCKEE RIVER DECREE FOR MUNICIPAL AND DOMESTIC USE BY TRUCKEE MEADOWS WATER AUTHORITY FROM THE TRUCKEE RIVER

WASHOE COUNTY NEVADA

TRUCKEE MEADOWS WATER AUTHORITY
1155 CORPORATE BLVD. / PO BOX 30013
RENO, NEVADA 89502-3013
PH 775-834-8000 / FX 775-834-8003

Electronic File Location: M:\water rights\ACADdwg_Wrmaps\STE ENG_TMWA APPL\POU_TMWA SIC APPA.dwg

69777

69626