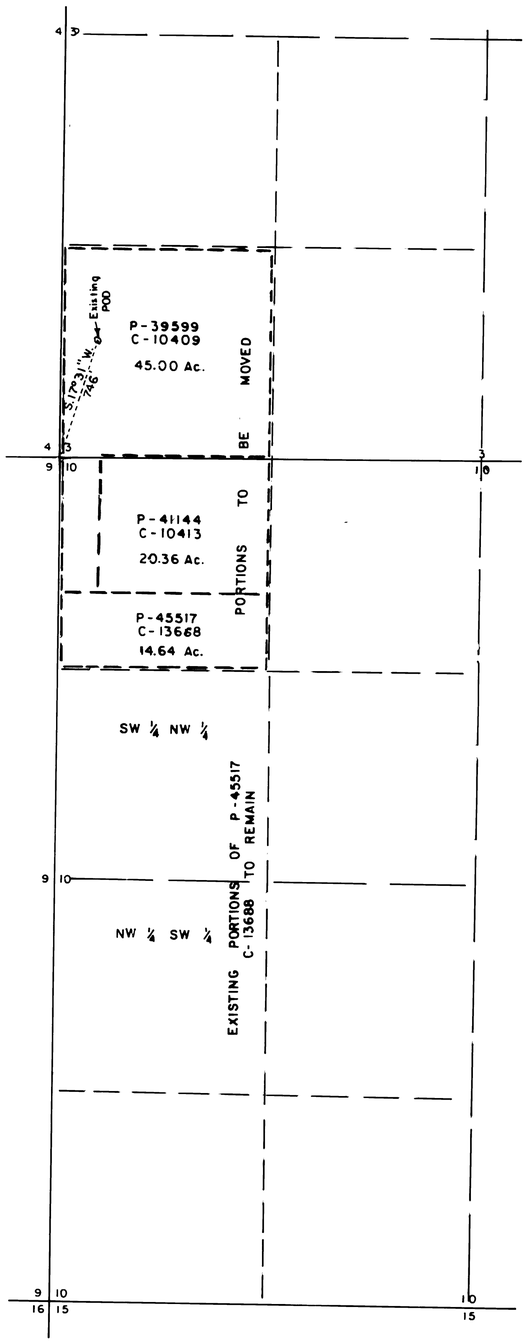

EXISTING PLACES OF USE

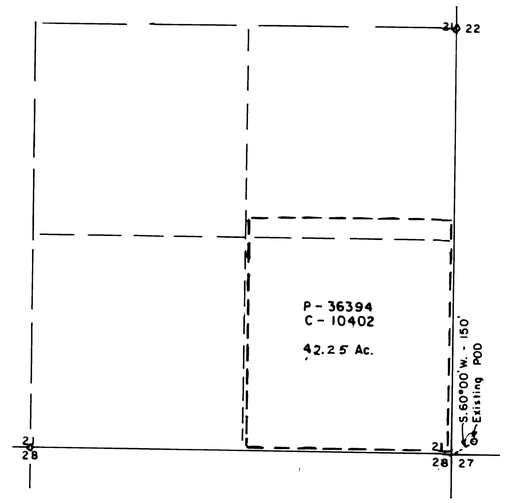

EXISTING PLACE OF USE

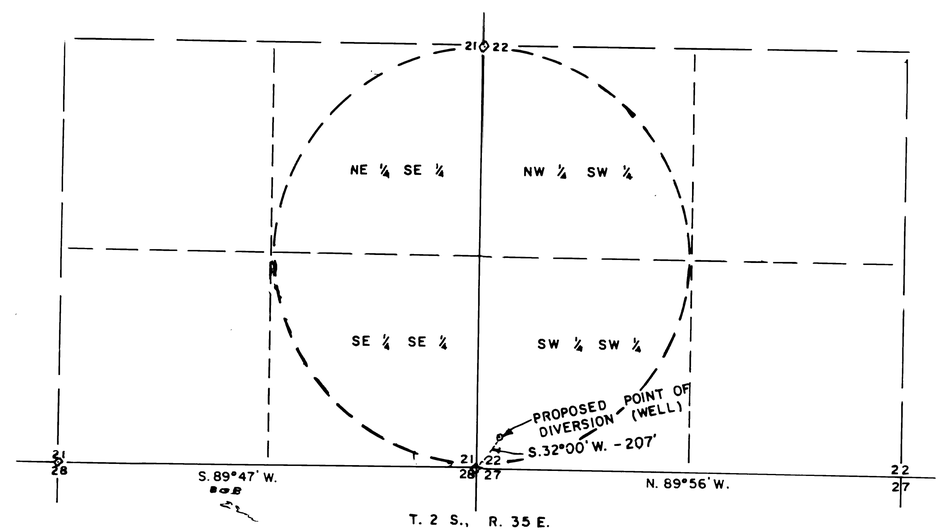

PROPOSED PLACE OF USE

M.D.B.&M.

ABBREVIATIONS

P = Permit
C = Certificate

STATE OF NEVADA
COUNTY OF WASHOE SS:

I, Ernest E. Muller, Sr., being first duly sworn, depose and say that this map, consisting of one sheet, has been correctly drawn to the designated scale from field notes obtained by me on the 15th. day through the 24th. day of December, 2002; that it truly and correctly represents the proposed location and extent of the works used to divert water from an underground source in Esmeralda County by Arthur O. Johnson and Ruth M. Johnson to change the Point of Diversion and Place of Use of Permit No. 39599, Certificate No. 10409; of Permit No. 41144, Certificate No. 10413; of Permit No. 36394, Certificate No. 10402; and a portion of Permit No. 45517, Certificate No. 13668, all for Irrigation and Domestic purposes. That the existing Points of Diversion and the proposed Point of Diversion, the approximate size and location of the diverting channel, all reservoirs or basins, the locations and names of all other works which will cross or connect with the proposed works, and the boundary of all lands, showing by 40-acre subdivisions the areas proposed to be irrigated, are fully and correctly designated thereon.

State Water Right Surveyor
No. 702 and NWYE No. 827

Subscribed and sworn to before me on this 31 st. day of December, 2002.

Notary Public in and for
Washoe County, Nevada

STEPHEN P. YOUNKIN
Notary Public - State of Nevada
Appointment Recorded in Washoe County
No: 92-0880-2 - Expires May 5, 2004

SECTION CORNERS

Found section corners marked by ✧ are brass caps.

BEARING SOURCE

Bearings shown obtained from a government plat dated 1877.

SCALE - ONE INCH = 500 FEET

0 500 1320 2640

STATE ENGINEER'S USE

69435 thru 69438

FILED
JAN 16 2003
STATE ENGINEER'S OFFICE

RECEIVED
03 JAN -2 PM 1:09
STATE ENGINEER'S OFFICE

E. E. MULLER, SR., 750 W. PUEBLO ST., RENO, NV., 89509-2664 | 02.12.17

MAP TO ACCOMPANY APPLICATIONS TO CHANGE THE POINT OF DIVERSION AND PLACE OF USE OF PERMIT NO. 39599, CERTIFICATE NO. 10409; OF PERMIT NO. 41144, CERTIFICATE NO. 10413; A PORTION OF PERMIT NO. 45517, CERTIFICATE NO. 13668; AND THE PLACE OF USE OF PERMIT NO. 36394, CERTIFICATE NO. 10402 TO A COMBINED PLACE OF USE BY

ARTHUR O. JOHNSON and RUTH M. JOHNSON

FOR IRRIGATION AND DOMESTIC USE FROM AN UNDERGROUND SOURCE IN ESMERALDA COUNTY, NEVADA

69438 69437 69436 69435